

## Report of Initiatives taken under



उन्नत भारत अभियान

**UNNAT BHARAT ABHIYAN**

शिक्षित भारत-स्वस्थ भारत- स्वच्छ भारत- स्वावलंबी भारत- संपन्न भारत  
(MARCH 2019-JUNE 2019)



Submitted by

**Mehr Chand Mahajan**  
**DAV College for Women**  
Sector 36-A, Chandigarh (U.T.)

# Our Beacon of Light



MAHARISHI SWAMI DAYANAND SARASWATI

## *Our Guide and Mentor*



*Dr. Punam Suri Ji, Padma Shree Awardee*

*Hon'ble President*

*DAV College Managing Committee*

*New Delhi*

---



## **MESSAGE FROM THE PRINCIPAL**

Holding high the maxim “Excellence is not an act, but a habit”, the Unnat Bharat Abhiyan (UBA) Cell of the Mehr Chand Mahajan DAV College for Women, has stood to the dynamic needs of the society with promptness and perfection. The UBA team has displayed exceptional commitment towards the upliftment and progress of the adopted villages viz. Maloya, Kajheri, Attawa, Badheri and Buterla falling in the ambit of the College. Activities related to outreach programs have been the hallmark of our institution as Swami Dayanand Saraswati has said “A value is valuable when the value of value is valuable to oneself”.

Mehr Chand Mahajan DAV College for Women has always been sensitized to the promotion of ventures and projects that address the crucial requirements of the under-privileged sector. It is through the fibre of our villages that we assess the true development of our country. The UBA Cell of the college is, thus, a conglomerate of a variety of need based activities and programs that are

specially designed and administered according to the needs of the villages. The foresight that goes into the planning of the activities has a long run impact on the sustainability of environment. I appreciate the painstaking efforts of the UBA Cell Coordinator and team members who are tracing the path of rural development with the baton of focused attention and determination. I feel blessed to be one of the forerunners of this noble cause of our nation.

I take this opportunity to express my deep gratitude to our guide and mentor, our worthy President Dr. Punam Suri Ji, Padma Shree Awardee, DAV College Managing Committee (DAV CMC), New Delhi. I am indebted to Shri. H.R. Gandhar, Hon'ble Vice President and Sr. Governing Body Member DAV CMC, New Delhi and also to Sh. Shiv Raman Gaur, Director Higher Education, DAV CMC, New Delhi for their wholehearted involvement and selfless service to the cause of education and their efforts in promoting the DAV philosophy of selfless service of humanity.

It is a matter of pride for me to see the UBA cell of our college, function with a remarkable skill of enthusing a spirit of social responsibility amongst the volunteers. The united efforts send across the message of universal brotherhood and selfless service. I congratulate my colleagues Dr. Gunjan and her team members to make this program a big success.

“UBA reaches out to the soul of India-Villages of India”.

Best Wishes !



**Dr. Nisha Bhargava**  
**[ Principal ]**



**Dr. Gunjan  
Coordinator, UBA Cell  
Mehr Chand Mahajan DAV College for Women**

Unnat Bharat Abhiyan (UBA) is inspired by the vision of transformational change in rural development processes by associating with knowledge institutions to help in building the architecture of an Inclusive India. The Mission of UBA is to enable higher educational institutions to work with the people of rural India in identifying development challenges and evolving appropriate solutions for accelerating sustainable growth. This concept was nurtured at IIT, Delhi in 2014 via consultation with the representatives of technical institutions viz. Rural Technology Action Group (RuTAG) coordinators, Voluntary organizations and Government agencies, actively involved in rural development work. Mehr Chand Mahajan DAV College for Women rose to the mission by becoming a participating member in 2019 and adopted five villages viz. Maloya, Kajheri, Attawa, Badheri and Buterla falling in the periphery of Chandigarh. The UBA Cell of the College promptly came into action, upholding the Gandhian vision of self-sufficient 'village republics', based on local resources and using decentralized, eco-friendly technologies so that the basic needs of food, clothing, shelter, sanitation, health care, energy, livelihood, transportation, and education are locally met. The role of youth in any catalytic developmental activity is paramount, and the student volunteers of UBA Cell, under the guidance of their teachers have played a commendable role in all community programs with their involvement right from the pen of planning to the pinnacle of peak of completion. The face to face interaction with the villagers on various agendas have sensitized the student volunteers to understand the deprived sector at a profound level. The mission of UBA Cell is to strive to ameliorate huge developmental disconnects between the rural and urban sectors such as inequity in health, education, income, basic amenities and employment opportunities. Crowning all, my heartfelt gratitude to our Principal Dr. Nisha Bhargava who is the brain behind all our endeavors. Her unstinting support and punctilious guidance paves the path of our journey towards this noble crusade.

# **Content**

## **1. Report of House Hold Survey**

- Village Attawa
- Village Badheri
- Village Buterla
- Village Kajheri
- Village Maloya

## **2. Report of Village Survey**

- Village Attawa
- Village Badheri
- Village Buterla
- Village Kajheri
- Village Maloya



# उन्नत भारत अभियान Unnat Bharat Abhiyan



## ATTAWA ANALYSIS REPORT

### Comment by Admin

There is no comment posted by admin.

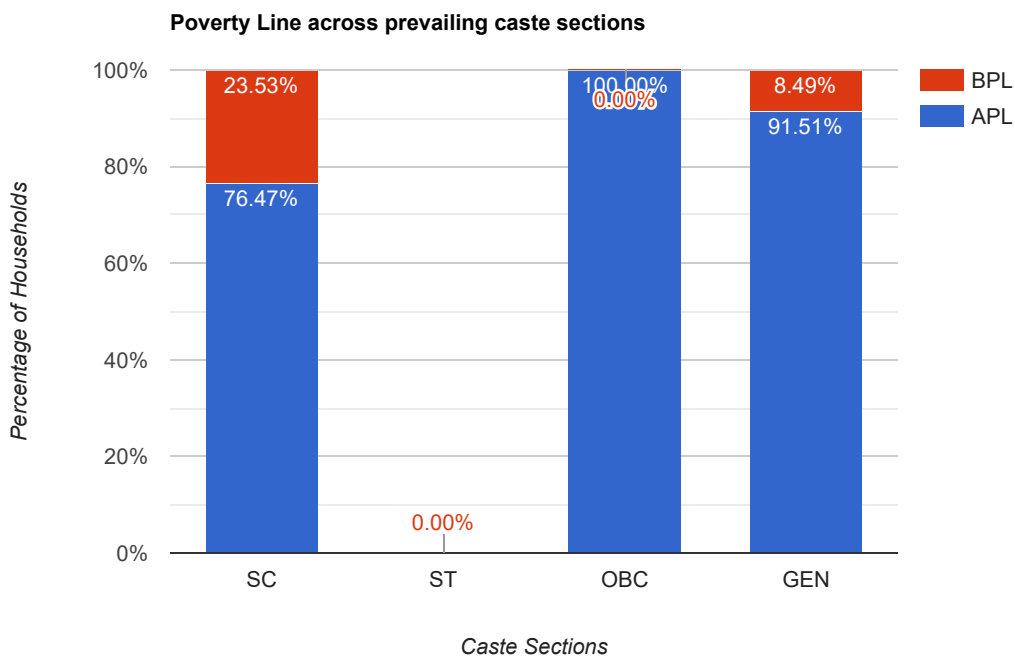
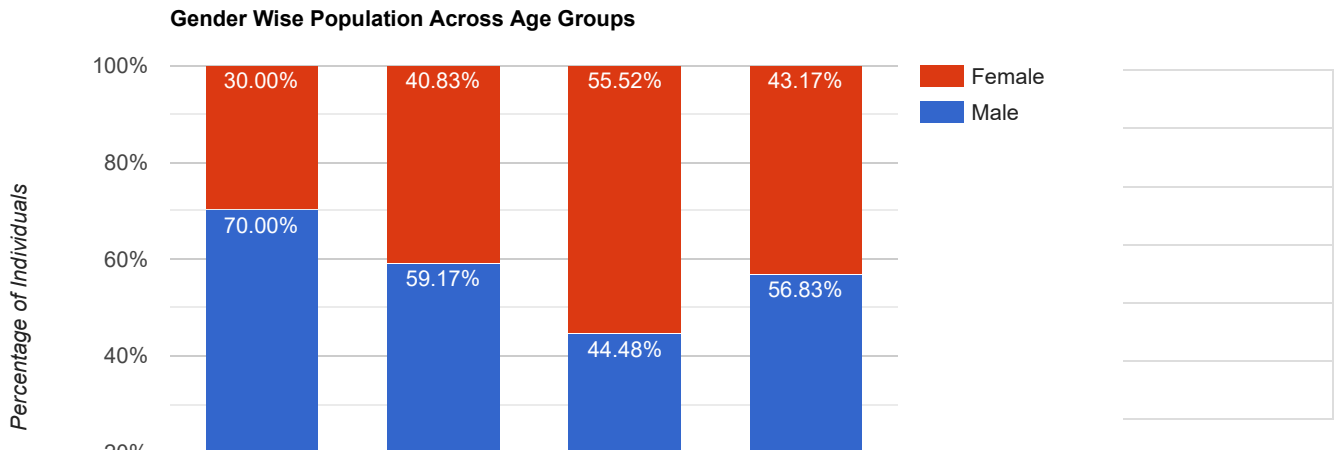
### 1. Demographic Profile

<b>Total Household</b>	123
<b>Total Population</b>	569
<b>Gender Ratio</b>	942 Females per 1000 Males
<b>Average Members per Family</b>	5

### 1.1 Gender Wise Population Across Age Groups

Age	0-5 Years	6-18 Years	19-45 Years	46 and Above	Total
<b>Male</b>	14	71	129	79	293
<b>Female</b>	6	49	161	60	276

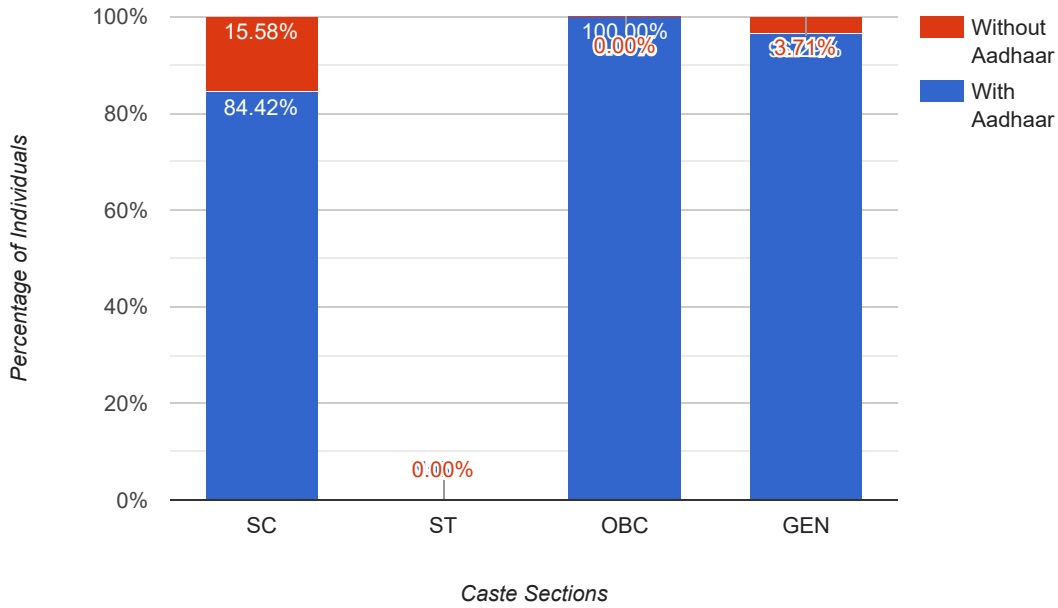




### 1.3 Aadhaar Coverage Across Prevailing Caste Section

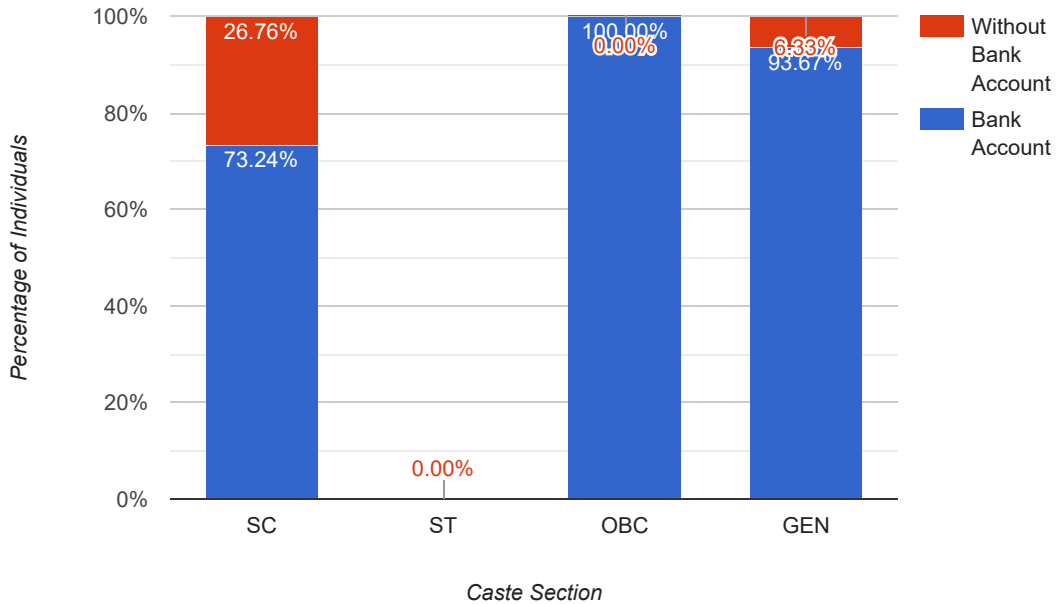
Caste Section	With Aadhar	Without Aadhar	Total
SC	65	12	77
ST	0	0	0
OBC	7	0	7
GEN	467	18	485
<b>Total</b>	<b>539</b>	<b>30</b>	<b>569</b>

**Aadhar Coverage across Prevailing Caste Sections**



<b>GEN</b>	414	28	442
<b>Total</b>	473	47	520

**Bank Coverage across Prevailing Caste Section**



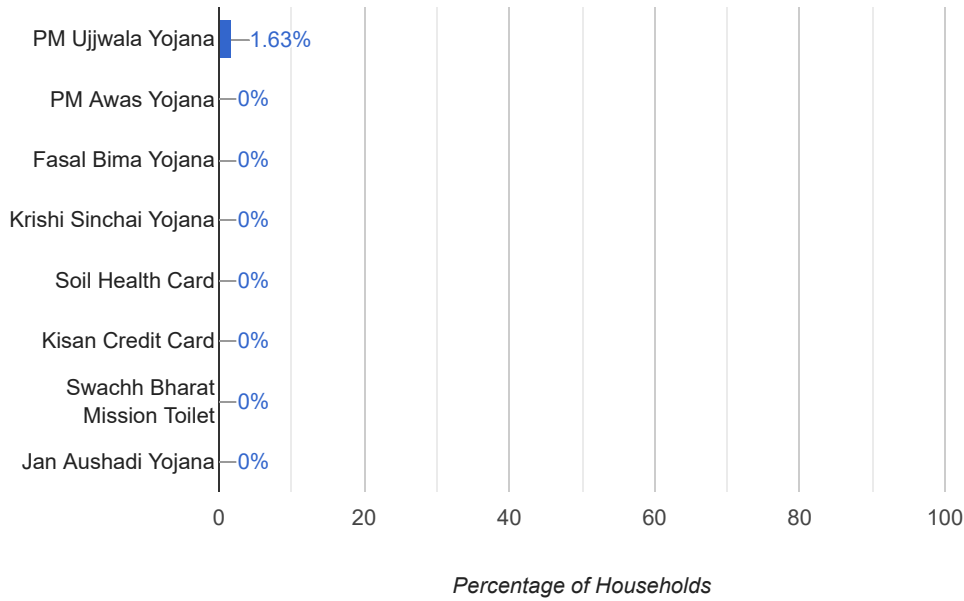
### 1.5 Government Schemes Coverage

12436

S. No.	Name	Beneficiary Households
1	PM Ujjwala Yojana	2
2	PM Awas Yojana	0
3	Fasal Bima Yojana	0

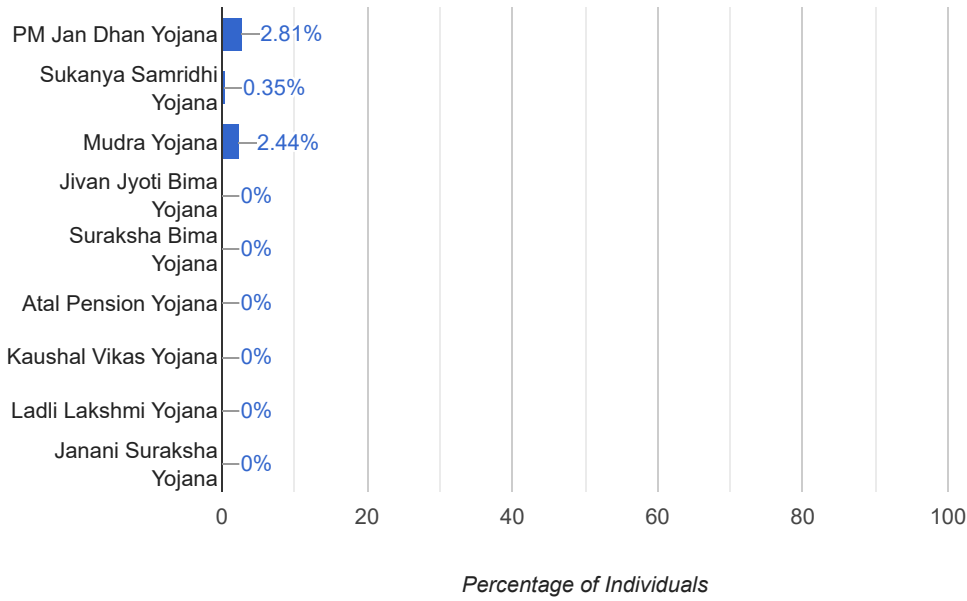
4	<b>Krishi Sinchai Yojana</b>	0
5	<b>Jan Aushadi Yojana</b>	0
6	<b>Swachh Bharat Mission Toilet</b>	0
7	<b>Soil Health Card</b>	0
8	<b>Kisan Credit Card</b>	0

#### Government Schemes Coverage



S. No.	Name	Beneficiary Individuals
1	<b>PM Jan Dhan Yojana</b>	16
2	<b>Sukanya Samridhi Yojana</b>	2
3	<b>Mudra Yojana</b>	3
4	<b>Jivan Jyoti Bima Yojana</b>	0
5	<b>Suraksha Bima Yojana</b>	0
6	<b>Atal Pension Yojana</b>	0
7	<b>Kaushal Vikas Yojana</b>	0
8	<b>Ladli Lakshmi Yojana</b>	0
9	<b>Janani Suraksha Yojana</b>	0

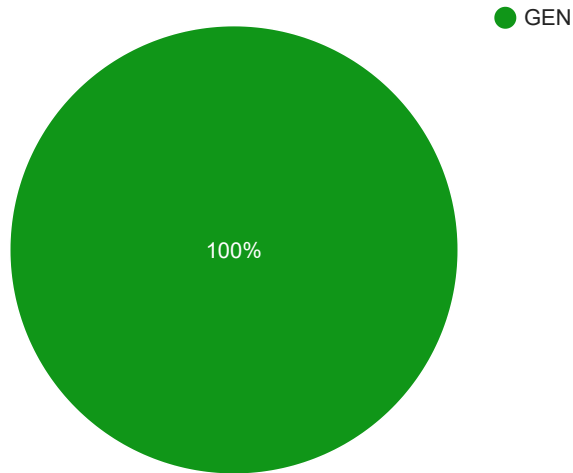
**Government Schemes Coverage**



s to city

<b>GEN</b>	485	25
<b>Total</b>	569	25

**Migration Percentage across Caste Sections**



## 2. BASIC AMENITIES

### 2.1 Education

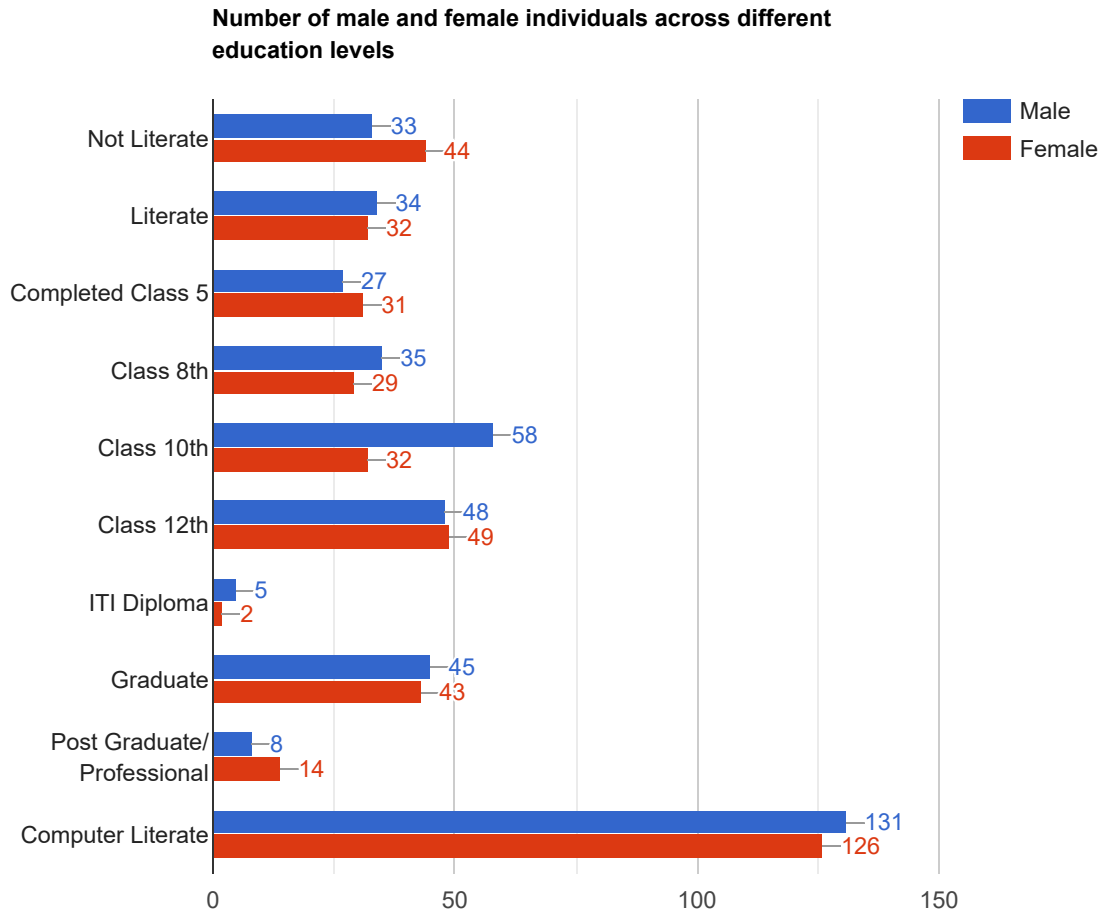
Perticulars	Village Data
Literacy Rate male	88.74
Literacy rate female	84.06

Total Literacy rate	86.47
Total Number of primary Schools Govt. or Distance (Km) if located outside village	6.1 km
Total Number of primary Schools Private or Distance (Km) if located outside village	3.3 km
Total Number of middle Schools Govt. or Distance (Km) if located outside village	1
Total Number of middle Schools Private or Distance (Km) if located outside village	1
Total number of secondary Schools Govt. or Distance (Km) if located outside village	1 km
Total number of secondary Schools Private or Distance (Km) if located outside village	0.9 km
Total number of ITI/Diploma institutes or Distance (Km) if located outside village: Govt	9.1 km
Total number of ITI/Diploma institutes or Distance (Km) if located outside village: Private	0 km
Total number of colleges or Distance(Km) if located outside village: Govt.	1.5 km
Total number of colleges or Distance(Km) if located outside village: Private	1.9 km
Anganwadi availability	no
Percentage of male students enrolled in schools	60.27
Percentage of female students enrolled in schools	74.00
Number of primary schools per thousand population	6.1 km
Average distance to nearest school (km)	6.1
Ratio of boys to girls having school education	54:38
Ratio of boys to girls having college education	58:55

## 2.2 Number of male and female individuals across different education levels

Education Level	Male	Female
Not Literate	33	44
Literate	34	32
Completed Class 5th	27	31
Class 8th	35	29
Class 10th	58	32
Class 12th	48	49
ITI Diploma	5	2
Graduate	45	43
Post Graduate/Professional	8	14

Computer Literate	131	126
-------------------	-----	-----



Number of male and female individuals

## 2.3 School Going Children and adult literacy across caste groups

Caste	Category	School Going Children			Adults		
		Male	Female	Total	Male	Female	Total
SC	BPL	2	2	4	0	4	4
	APL	0	0	0	0	0	0
ST	BPL	0	0	0	0	0	0
	APL	0	0	0	0	0	0
OBC	BPL	0	0	0	0	0	0
	APL	0	1	1	6	1	7
GEN	BPL	5	4	9	15	17	32
	APL	40	25	65	203	186	389
<b>TOTAL</b>	BPL	7	6	13	15	21	36

	APL	40	26	66	209	187	396
--	-----	----	----	----	-----	-----	-----

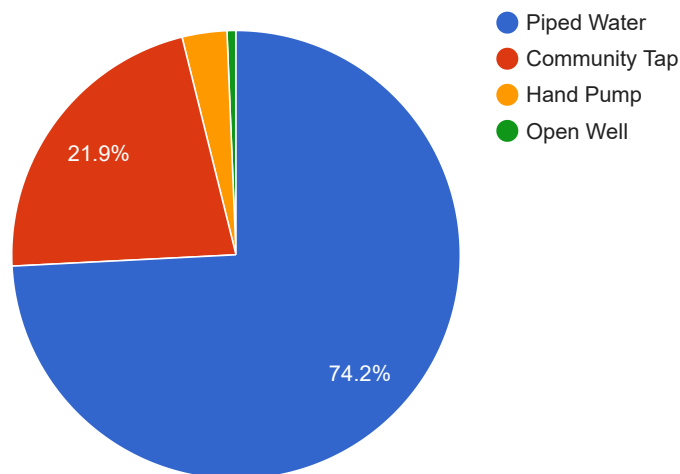
## 2.4 Health

Particulars	Village Data
Primary Health centres	no
Number of primary health centres per thousand population	
Civil Hospital	no
Major Health Problem	NIL, OESPHAGAL PAIN, DIABETES,

## 2.5 Drinkage Water Facility

Availability of Drinking Water	Village Data
Piped Water	115
Community Tap	34
Hand Pump	5
Open Well	1
Other Resource	

Drinking Water Facility



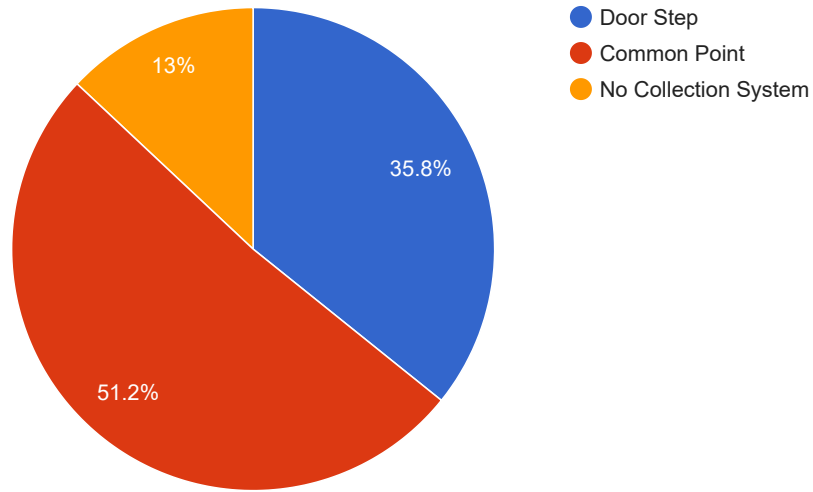
## 2.6. Drainage Facility and Sanitation

### 2.6.1. Household Waste Collection System

Household Waste Collection System	Village Data
Door Step	44

Common Point	63
No Collection System	16

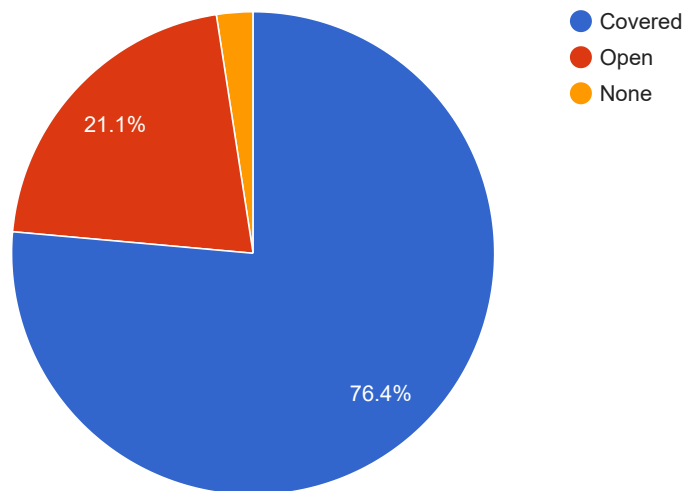
**Household Waste Collection System**



### 2.6.2. Drainage Linked to Households

Drainage Linked to Households	Village Data
Covered	94
Open	26
None	3

**Drainage Linked to Households**

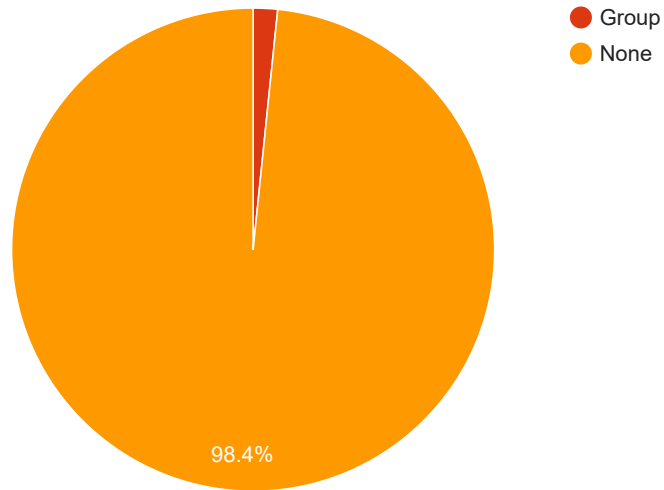




### 2.6.3. Compost Pit

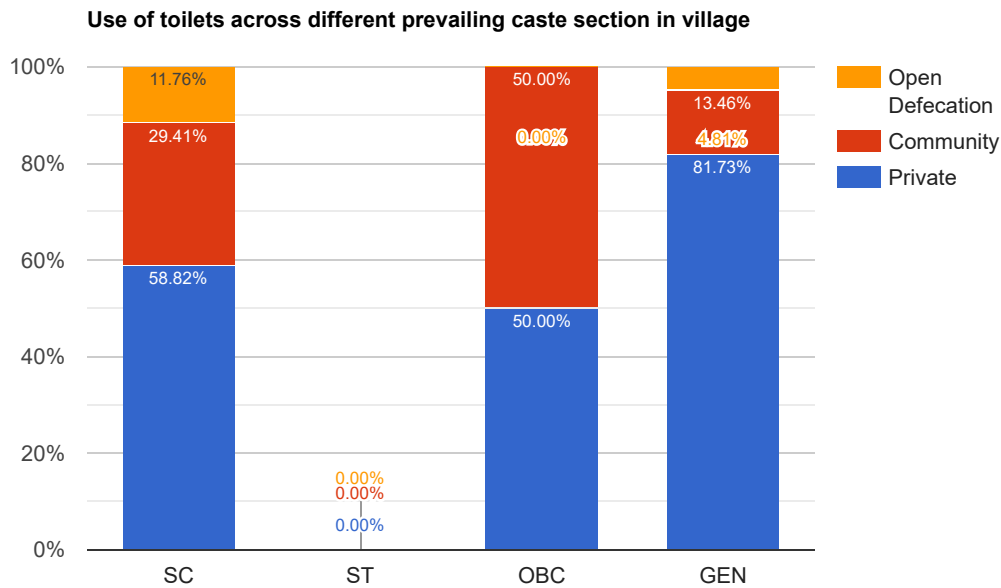
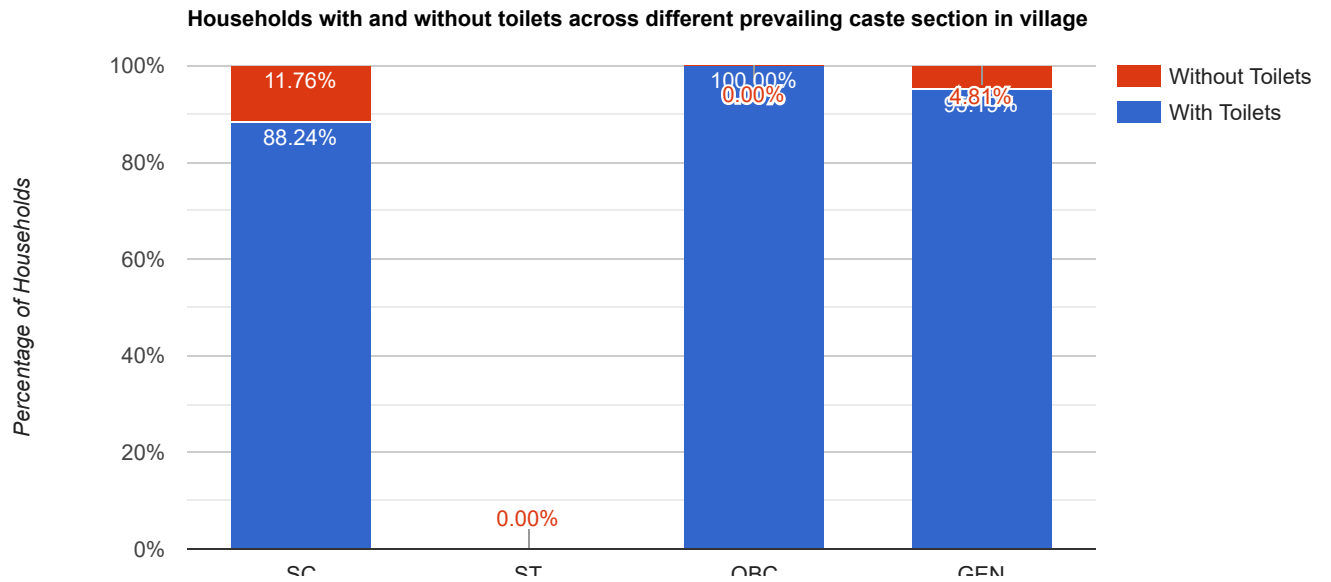
Compost Pit	Village Data
Individual	0
Group	2
None	121

Compost Pit



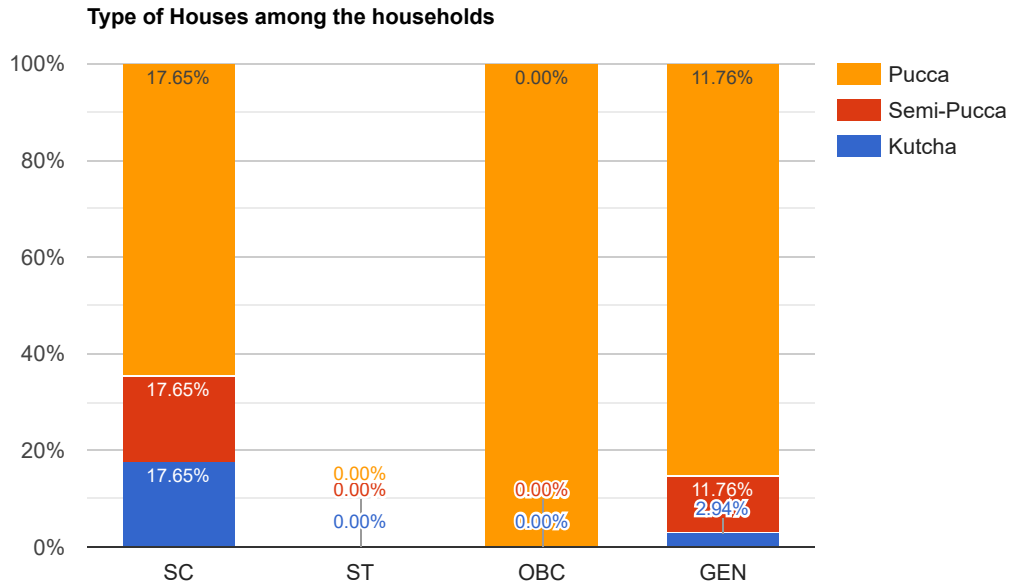
### 2.6.4. Households with and without toilets across different prevailing caste section in village

Caste Section	With Toilet	Without Toilet	Total
SC	15	2	17
ST	0	0	0
OBC	2	0	2
GEN	99	5	104



## 2.7. Type of Houses among the households

Caste Section	Kutcha	Semi-Pucca	Pucca	Homeless
SC	3	3	11	0
ST	0	0	0	0
OBC	0	0	2	0
GEN	3	12	87	2



Highway/major Dist. Road (km)

Is the village connected to the above by a pucca road? yes

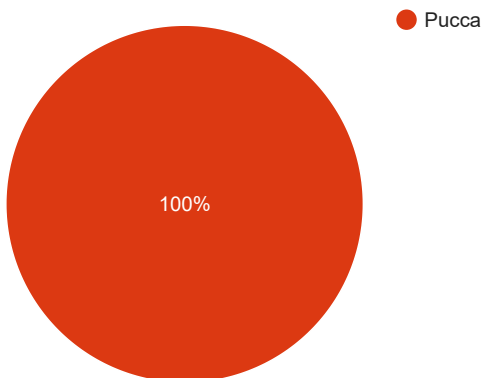
If yes, details of the Approach Road/Connecting Road

i) Length of the Road (in km)	14	ii) Year of construction	0
iii) Scheme under which constructed	Not Revealed	iv) Present Status (complete/incomplete)	Complete
Length of internal roads (inside village/hamlets)	0	4	4

What is the mode of transport available?

Frequency of the available mode of transport Frequent

### Village Connectivity (Road and Transport)



## 2.9. Village infrastructure and services

## Village Infrastructure and Basic Amenities:

Village Infrastructure / Basics Amenities / Services	Located in Village (Yes/No)	Nos.	Distance KM, If located outside
Banks/ ATM	yes	2	0
SHG's	no	0	0
NGOs	no	0	2.8
Post Office	no	0	2.6
Gas agencies	yes	1	0
Electricity Office	no	0	2.5
Petrol Pumps in village	no	0	3.3
KisanSewa Kendra	no	0	3.7
KrishiMandi	no	0	1.6
Fare Price Shop	no	0	9.3
Milk Cooperative/Collection Centre	no	0	3.3
Railway Station	no	0	11
Bus Stop	no	0	2.3
Veterinary Care Centre	no	0	3.5
Sports Facility/Grounds	no	0	1.9
Number of common sanitation complexes	no	0	0

### 3. LAND AND AGRICULTURE RESOURCES

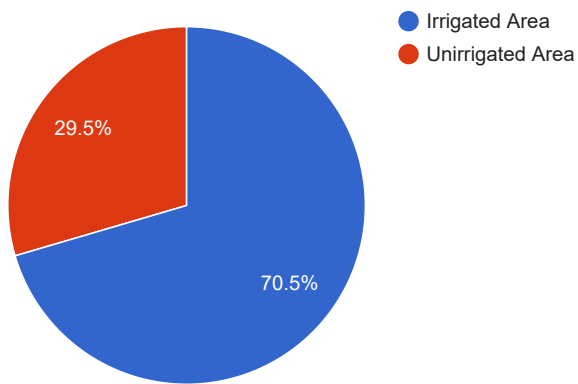
#### 3.1. Land Use Pattern

##### 3.1. Land Use Pattern

Arable land agriculture Area(Acres)	0
Forest Area (Acre)	0
Housing/Abadi Area(Acres)	0
Area Under Water bodies(Acres)	0
Common Lands Area(Acres)	0
Average per capita Land holding (Acre)	0.03
Waste land(Acres)	0

### Land Use Pattern

Irrigated area and unirrigated area



## 3.2. Forest & Horticultural Profile

### 3.2. Land, Forest & Horticultural Profile:

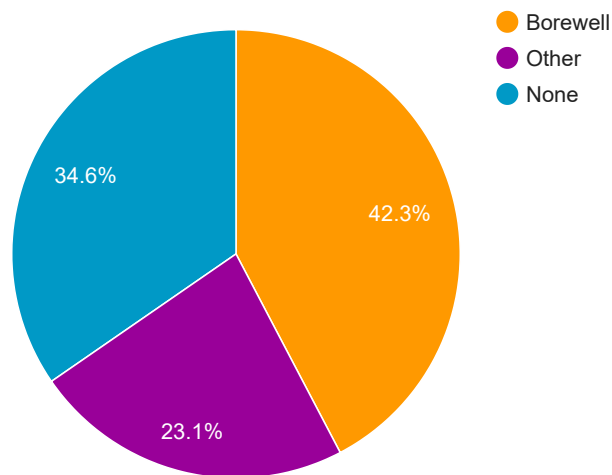
Type of Forest	Open		
Community Forest (Acre)	0		
Government Forest (Acre)	0		
Main Forest Trees and Shrub Species	Not Applicable		
Energy Plantation	No		
Species	Not Applicable	Area(Acre)	0
Species	Not Applicable	Area(Acre)	0
Species	Not Applicable	Area(Acre)	0

### Forest & Horticultural Profile

holds

Canal	0
Tank	0
River	0
Borewell	11
Others	6
None	9

Source Wise Irrigation Coverage among then households

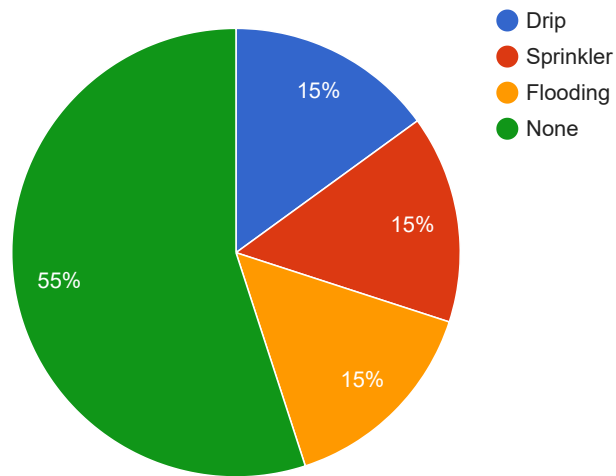


### 3.4. Irrigation methods used among the households

Particulars	Village Data
Drip	3
Sprinkler	3

Flooding	3
None	11

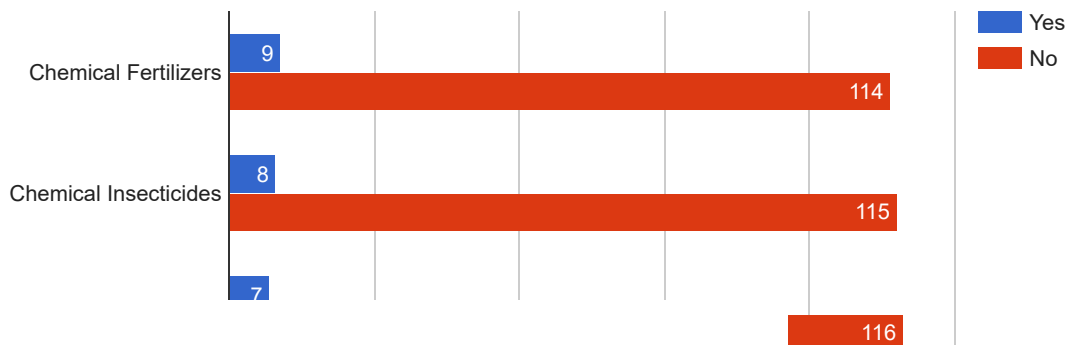
Irrigation methods used among the households



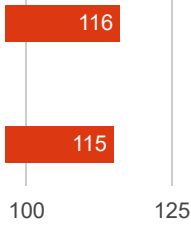
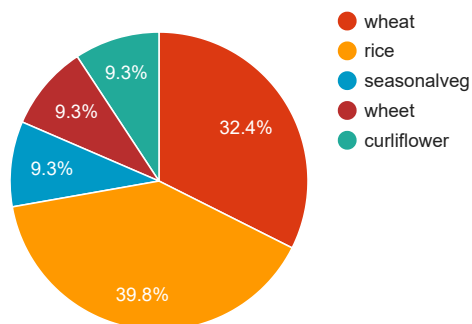
### 3.5. Use of Chemicals and fertilizers

Particulars	Village Data		If Yes, Avg. Fertilizer or chemical Use(Kg/Acre)
	Yes	No	
Chemical Fertilizers	Yes	9	19.46
	No	114	
Chemical Insecticides	Yes	8	11.89
	No	115	
Chemical Weedicide	Yes	7	6.44
	No	116	
Organic Manures	Yes	8	11.5
	No	115	

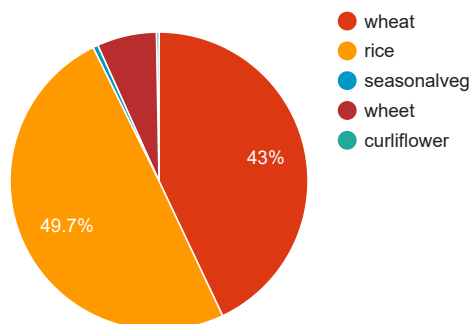
**Use of Chemicals and Fertilizers**



**Percentage cropped area of major crops**



**Average Productivity per acre(in quintals) of major crops**



## 4. LIVESTOCK ASSETS

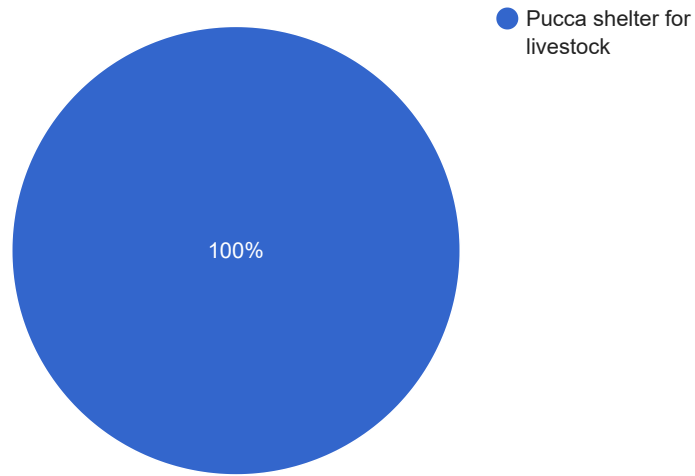
### 4.1. Cattle population, productivity, shelter and waste

Particulars	Village Data
Total No. of Livestock	8
Pucca shelter for livestock	3
Kutchha shelter for livestock	0
Open shelter for livestock	0



Average daily production of milk(Litres)	513
Total animal waste/cow dung(Kg) per day	0

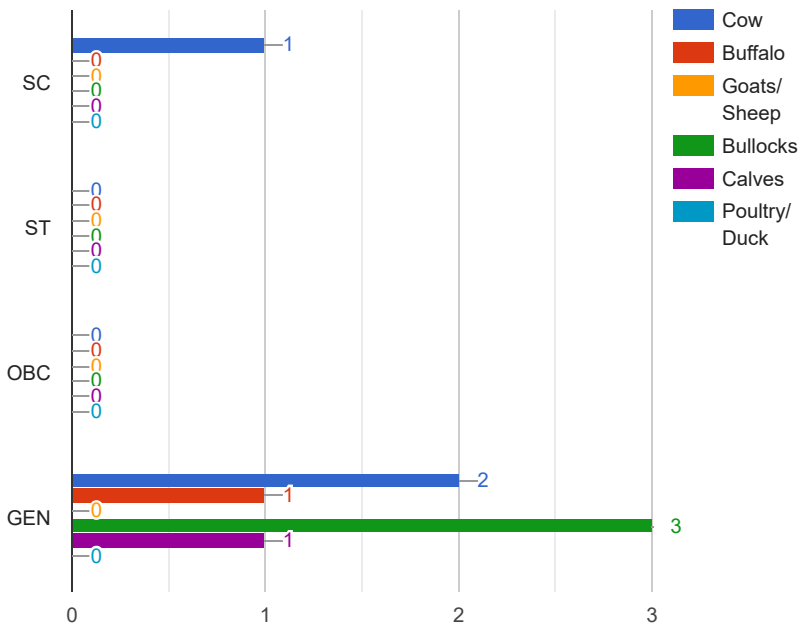
#### Cattle population, productivity, shelter and waste



#### 4.2. Cattle wise population per household among various

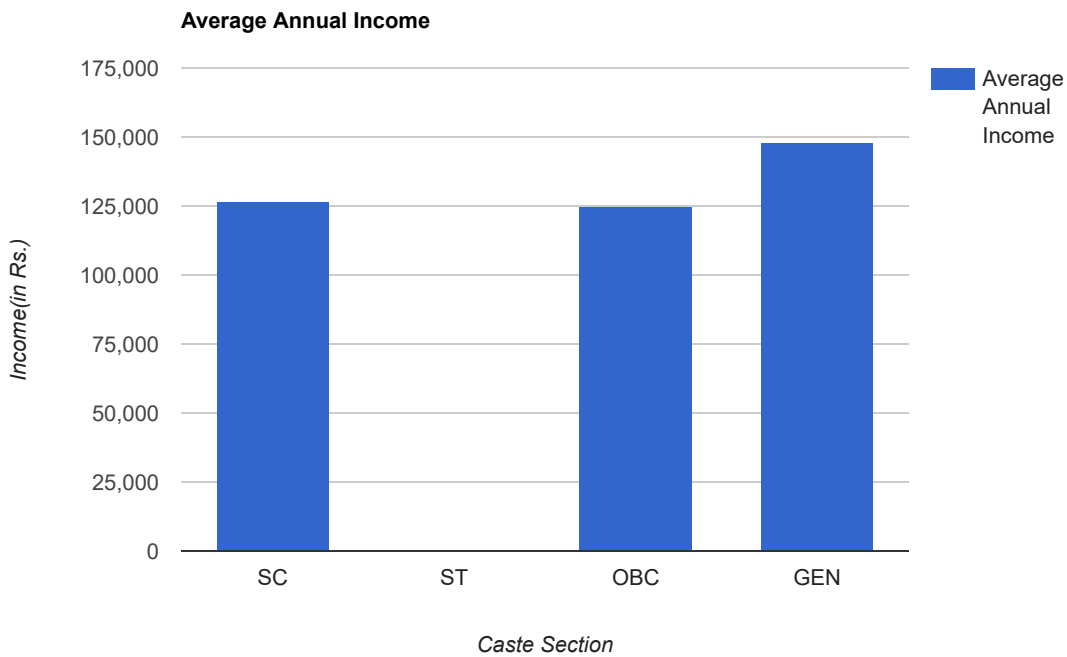
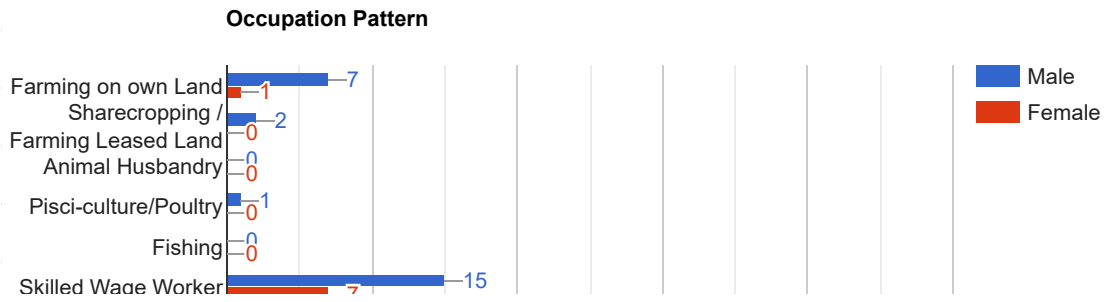
Caste Section	Cow	Buffalo	Goats/Sheep	Bullocks	Calves	Poultry/Duck
SC	1	0	0	0	0	0
ST	0	0	0	0	0	0
OBC	0	0	0	0	0	0
GEN	2	1	0	3	1	0

Cattle wise population per household among various



Cattle wise population per household

Salaried Employment in Government	0	0
Salaried Employment in Private Sector	46	14
Weaving	7	2
Other Artisan	1	0
Other Trade & Business	49	6

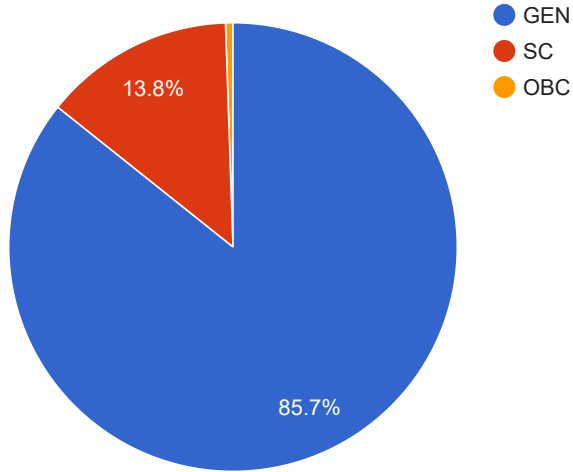


## 6. SOURCE OF ENERGY AND POWER

### 6.1.1. General Information

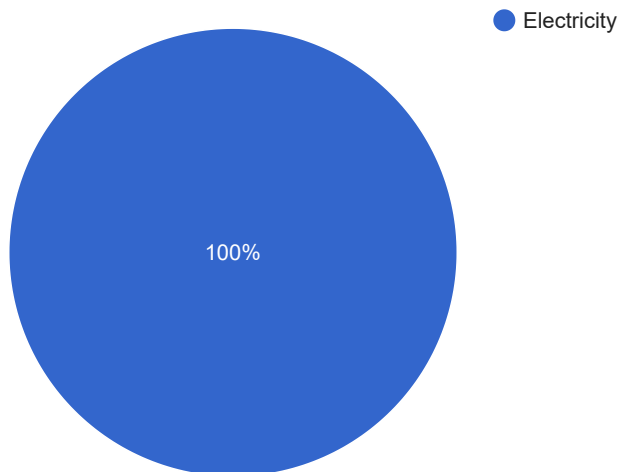
Caste Section	Registered Electricity Connection to Households
SC	77
ST	
OBC	3
GEN	480
<b>Total</b>	<b>560</b>

Lighting Source and usage in Village



Electricity	123
Kerosene	0
Solar_Power	0
Other	0

Lighting Source and usage in Village

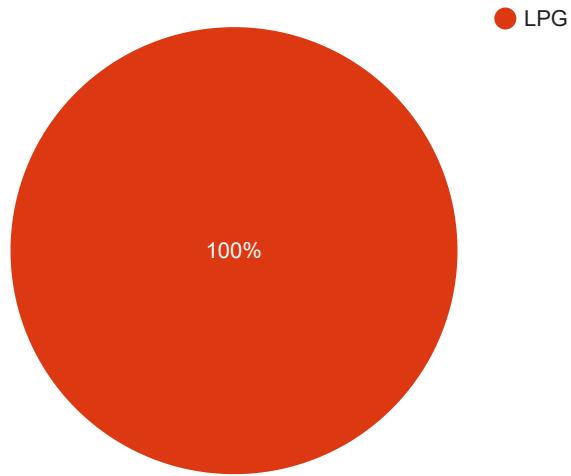


#### 6.1.4. Cooking Fuels Usage in Village (household nos.)

Caste Section	Kerosene	LPG	Biogas	Wood	Cow Dung	Agroresidues
SC	0	17	0	0	0	0
ST	0	0	0	0	0	0

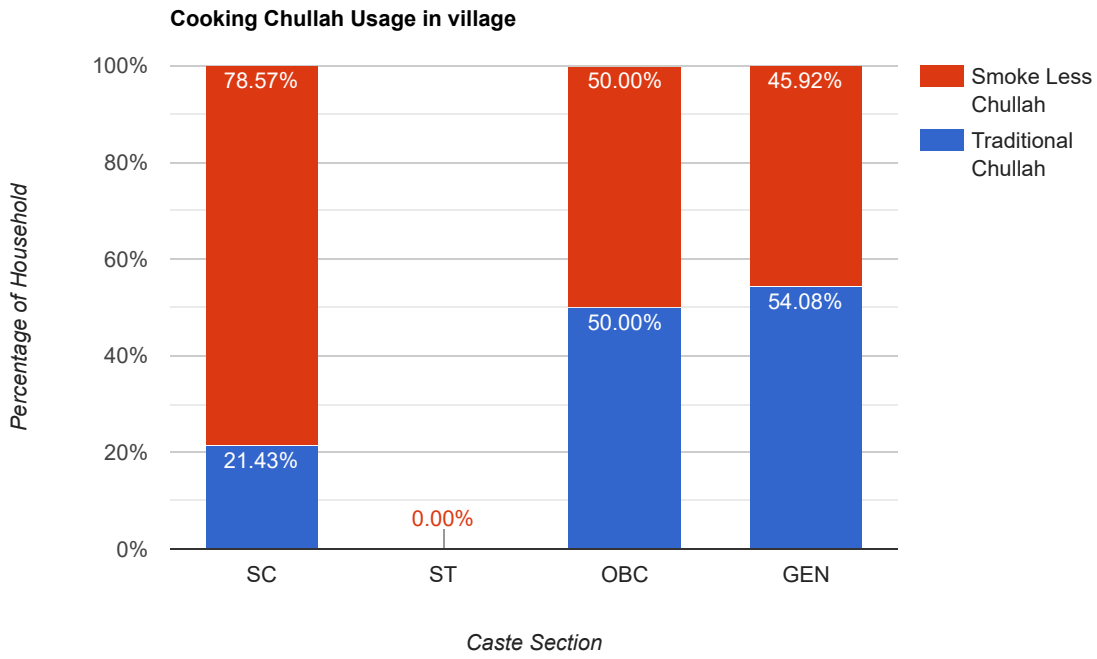
OBC	0	2	0	0	0	0
GEN	0	104	0	0	0	0

### Cooking Fuels Usage in Village



### 6.1.5. Cooking Chullah Usage in village

Caste Section	Traditional Chullah	Smoke Less Chullah
SC	3	11
ST	0	0
OBC	1	1
GEN	53	45





# उन्नत भारत अभियान Unnat Bharat Abhiyan



## BADHERI ANALYSIS REPORT

### Comment by Admin

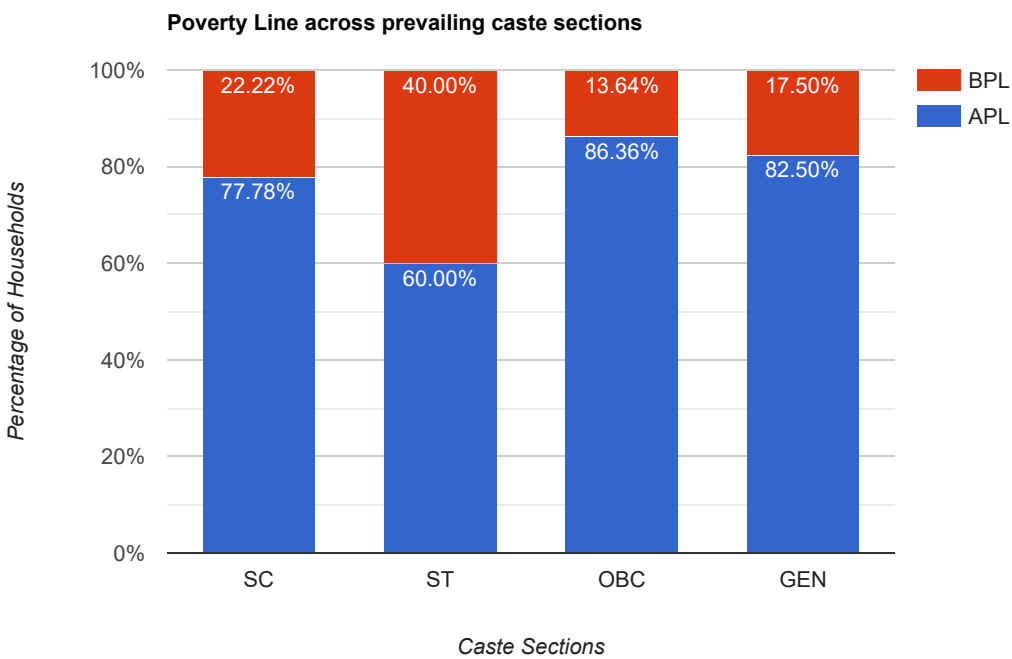
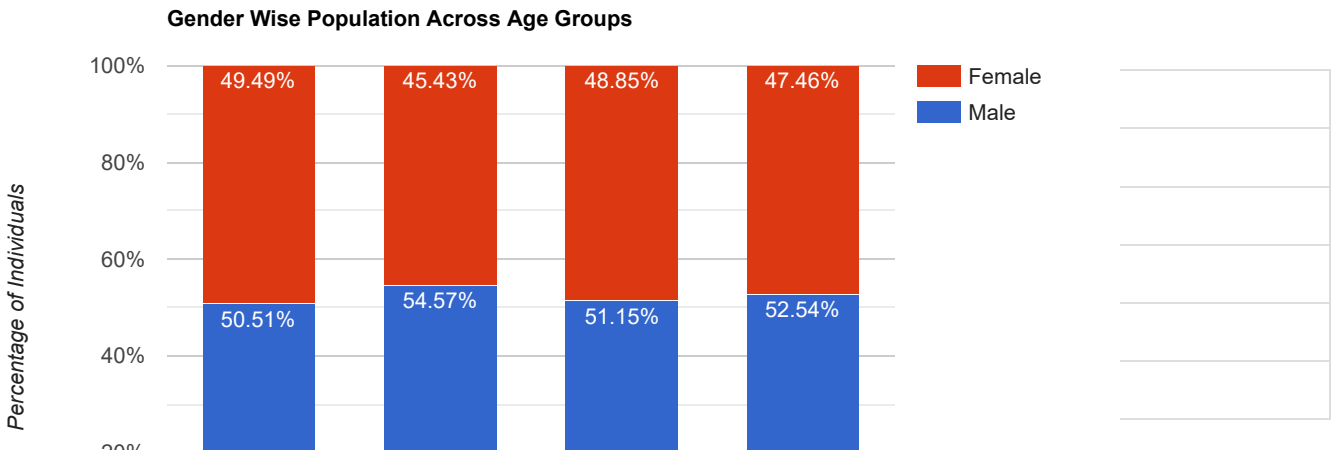
There is no comment posted by admin.

### 1. Demographic Profile

<b>Total Household</b>	353
<b>Total Population</b>	1550
<b>Gender Ratio</b>	915 Females per 1000 Males
<b>Average Members per Family</b>	4

### 1.1 Gender Wise Population Across Age Groups

Age	0-5 Years	6-18 Years	19-45 Years	46 and Above	Total
<b>Male</b>	50	197	402	155	804
<b>Female</b>	49	164	384	140	737

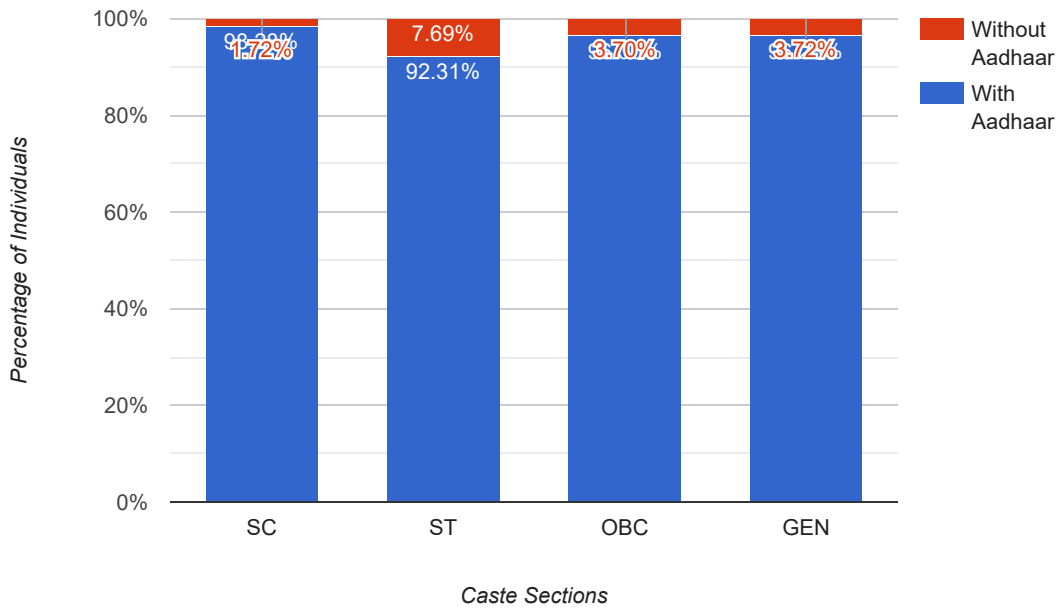


### 1.3 Aadhaar Coverage Across Prevailing Caste Section

Caste Section	With Aadhar	Without Aadhar	Total
SC	229	4	233
ST	24	2	26
OBC	104	4	108
GEN	1139	44	1183
<b>Total</b>	<b>1496</b>	<b>54</b>	<b>1550</b>

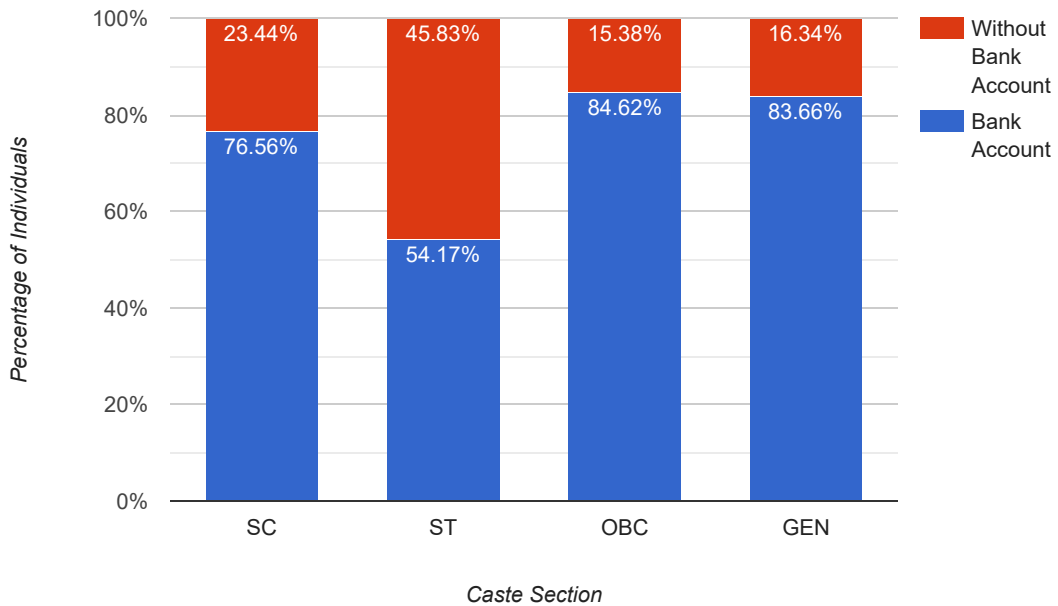


**Aadhar Coverage across Prevailing Caste Sections**



<b>GEN</b>	850	166	1016
<b>Total</b>	1087	236	1323

**Bank Coverage across Prevailing Caste Section**



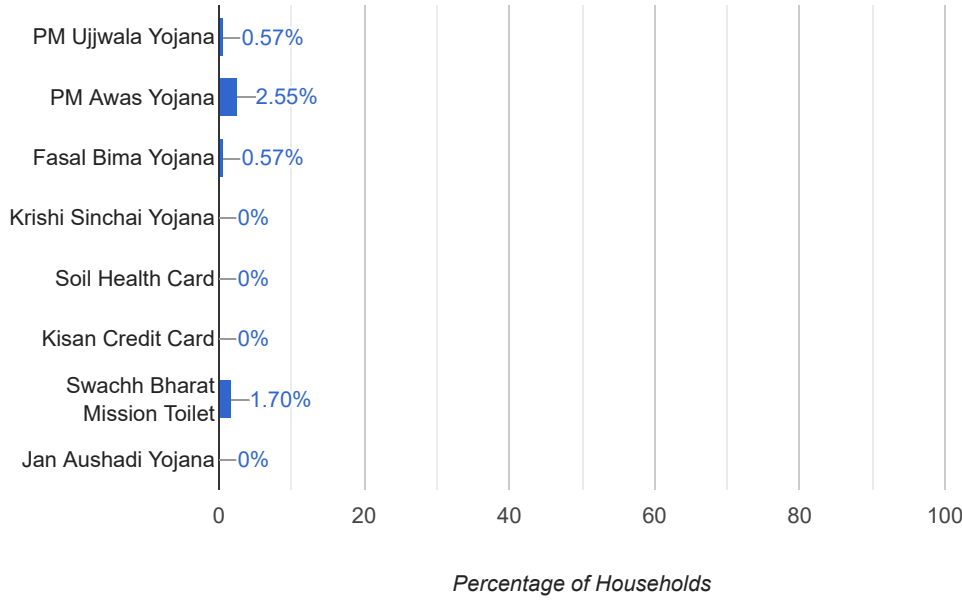
### 1.5 Government Schemes Coverage

12270

S. No.	Name	Beneficiary Households
1	PM Ujjwala Yojana	2
2	PM Awas Yojana	9
3	Fasal Bima Yojana	2

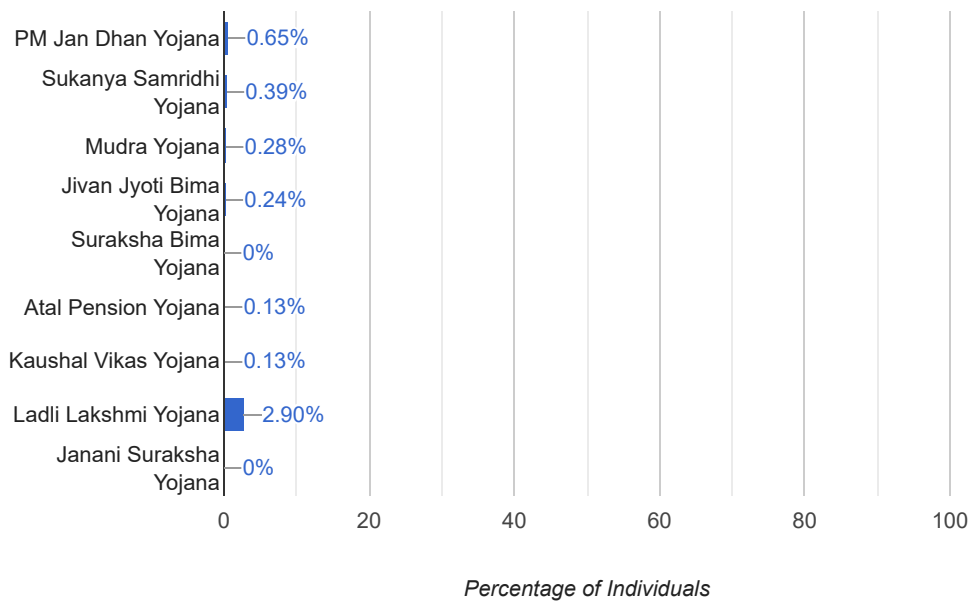
4	<b>Krishi Sinchai Yojana</b>	0
5	<b>Jan Aushadi Yojana</b>	0
6	<b>Swachh Bharat Mission Toilet</b>	6
7	<b>Soil Health Card</b>	0
8	<b>Kisan Credit Card</b>	0

#### Government Schemes Coverage



S. No.	Name	Beneficiary Individuals
1	<b>PM Jan Dhan Yojana</b>	10
2	<b>Sukanya Samridhi Yojana</b>	6
3	<b>Mudra Yojana</b>	1
4	<b>Jivan Jyoti Bima Yojana</b>	2
5	<b>Suraksha Bima Yojana</b>	0
6	<b>Atal Pension Yojana</b>	2
7	<b>Kaushal Vikas Yojana</b>	2
8	<b>Ladli Lakshmi Yojana</b>	7
9	<b>Janani Suraksha Yojana</b>	0

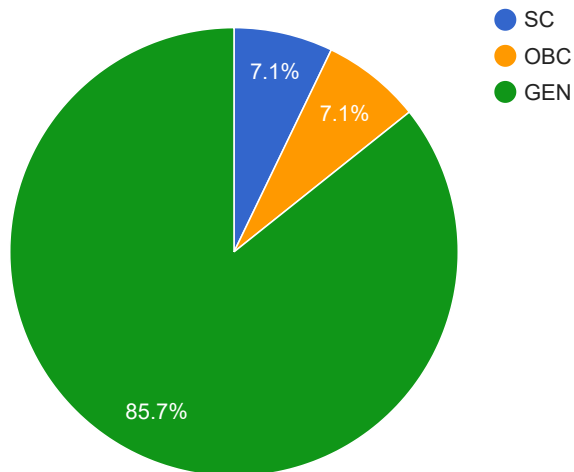
**Government Schemes Coverage**



s to city

<b>GEN</b>	1183	12
<b>Total</b>	1550	14

**Migration Percentage across Caste Sections**



## 2. BASIC AMENITIES

### 2.1 Education

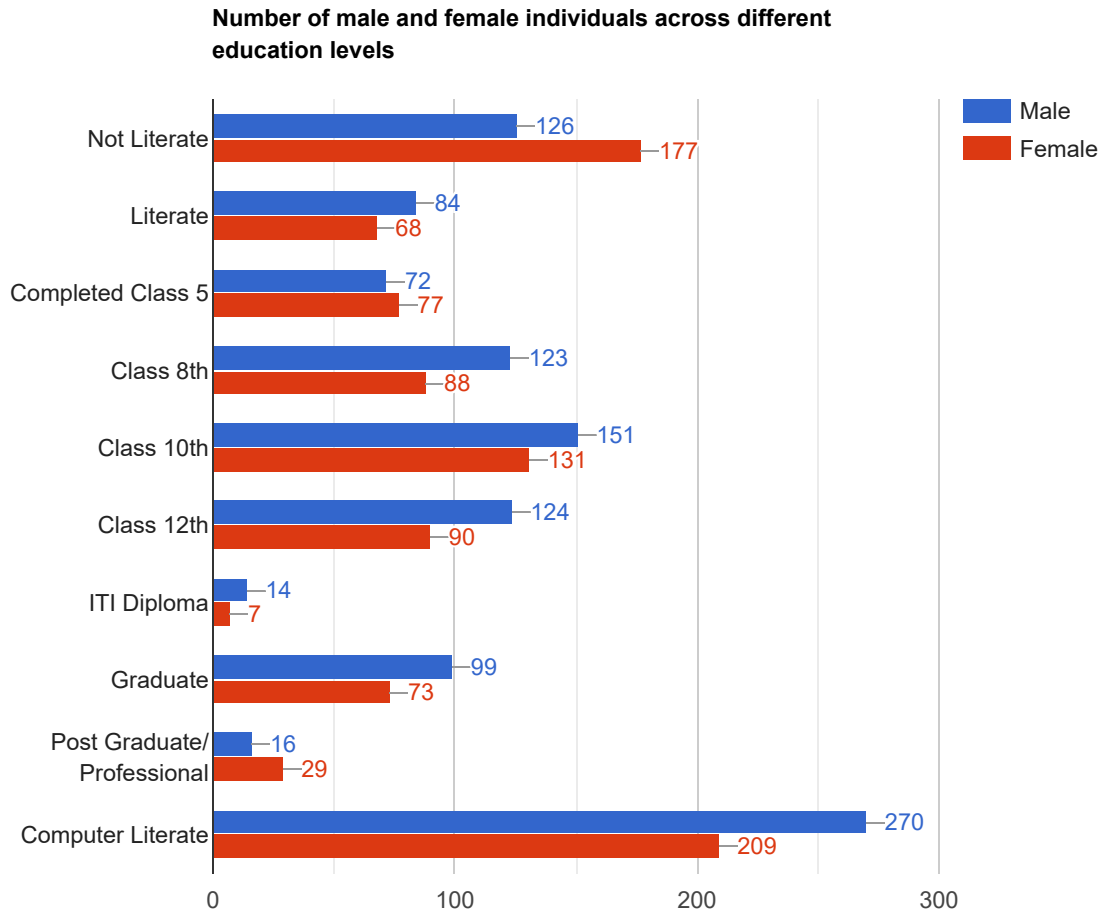
Perticulars	Village Data
Literacy Rate male	84.43
Literacy rate female	76.08

Total Literacy rate	80.39
Total Number of primary Schools Govt. or Distance (Km) if located outside village	2.6 km
Total Number of primary Schools Private or Distance (Km) if located outside village	6 km
Total Number of middle Schools Govt. or Distance (Km) if located outside village	4.8 km
Total Number of middle Schools Private or Distance (Km) if located outside village	1
Total number of secondary Schools Govt. or Distance (Km) if located outside village	2.6 km
Total number of secondary Schools Private or Distance (Km) if located outside village	7.7 km
Total number of ITI/Diploma institutes or Distance (Km) if located outside village: Govt	3.8 km
Total number of ITI/Diploma institutes or Distance (Km) if located outside village: Private	0 km
Total number of colleges or Distance(Km) if located outside village: Govt.	1.7 km
Total number of colleges or Distance(Km) if located outside village: Private	3.2 km
Anganwadi availability	yes
Percentage of male students enrolled in schools	80.77
Percentage of female students enrolled in schools	76.97
Number of primary schools per thousand population	2.6 km
Average distance to nearest school (km)	2.6
Ratio of boys to girls having school education	162:131
Ratio of boys to girls having college education	129:102

## 2.2 Number of male and female individuals across different education levels

Education Level	Male	Female
Not Literate	126	177
Literate	84	68
Completed Class 5th	72	77
Class 8th	123	88
Class 10th	151	131
Class 12th	124	90
ITI Diploma	14	7
Graduate	99	73
Post Graduate/Professional	16	29

Computer Literate	270	209
-------------------	-----	-----



Number of male and female individuals

## 2.3 School Going Children and adult literacy across caste groups

Caste	Category	School Going Children			Adults		
		Male	Female	Total	Male	Female	Total
SC	BPL	8	5	13	0	19	19
	APL	0	0	0	0	0	0
ST	BPL	2	1	3	6	2	8
	APL	2	2	4	4	5	9
OBC	BPL	3	0	3	6	0	6
	APL	14	8	22	44	38	82
GEN	BPL	25	18	43	87	62	149
	APL	136	123	259	423	366	789
<b>TOTAL</b>	BPL	38	24	62	99	83	182

	APL	152	133	285	471	409	880
--	-----	-----	-----	-----	-----	-----	-----

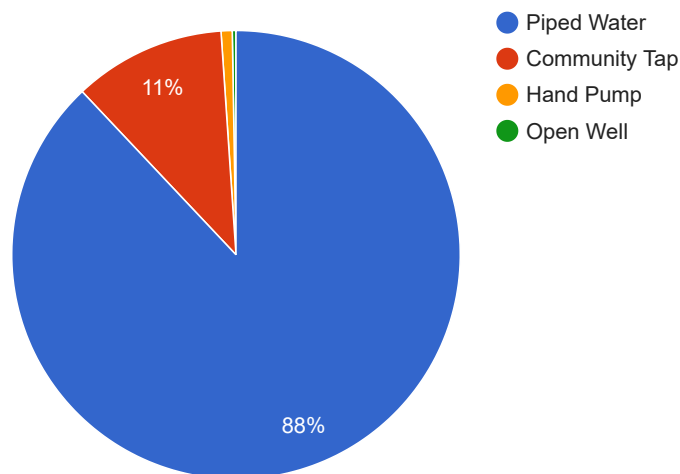
## 2.4 Health

Particulars	Village Data
Primary Health centres	1
Number of primary health centres per thousand population	0.65
Civil Hospital	no
Major Health Problem	Other Artisan, BP, SUGAR,

## 2.5 Drinkage Water Facility

Availability of Drinking Water	Village Data
Piped Water	329
Community Tap	41
Hand Pump	3
Open Well	1
Other Resource	

Drinking Water Facility



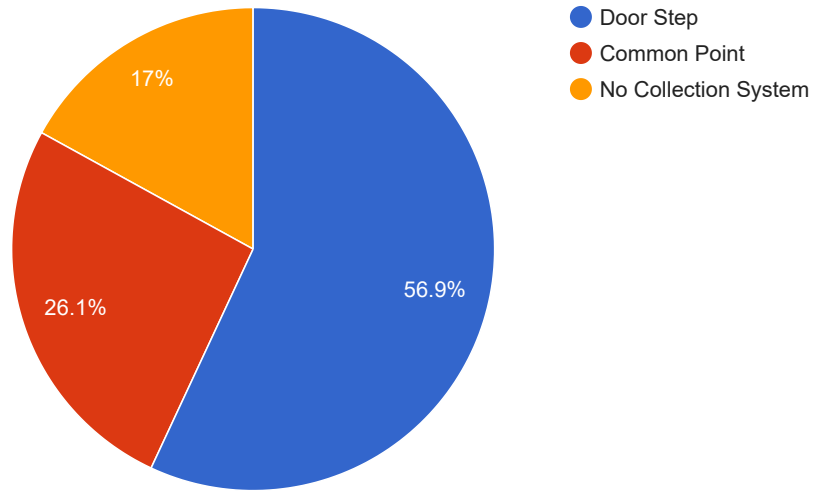
## 2.6. Drainage Facility and Sanitation

### 2.6.1. Household Waste Collection System

Household Waste Collection System	Village Data
Door Step	201

Common Point	92
No Collection System	60

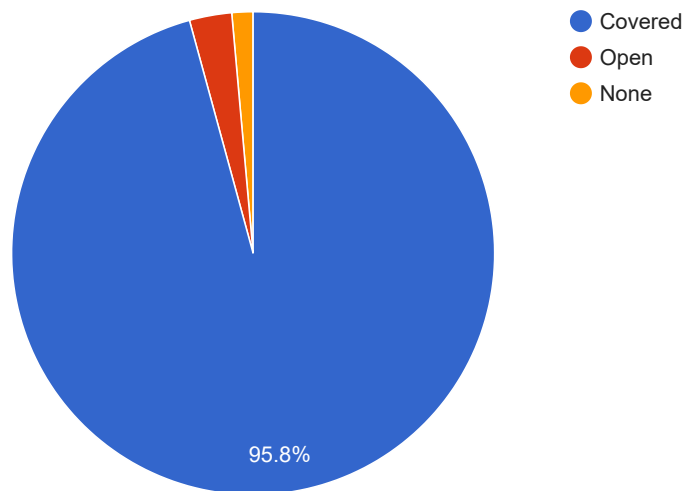
**Household Waste Collection System**



### 2.6.2. Drainage Linked to Households

Drainage Linked to Households	Village Data
Covered	338
Open	10
None	5

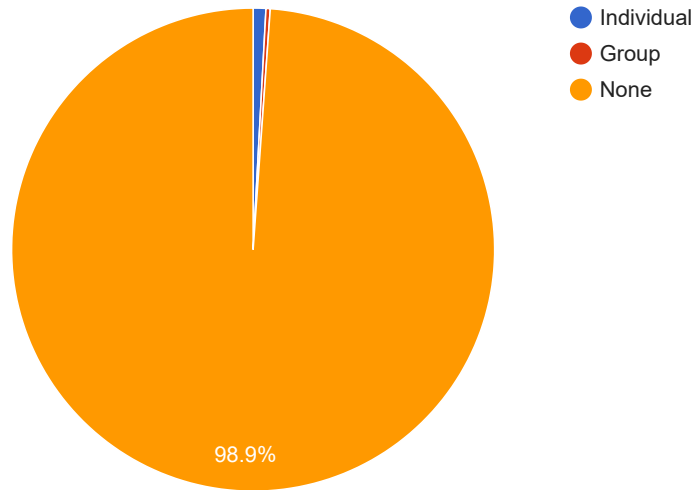
**Drainage Linked to Households**



### 2.6.3. Compost Pit

Compost Pit	Village Data
Individual	3
Group	1
None	349

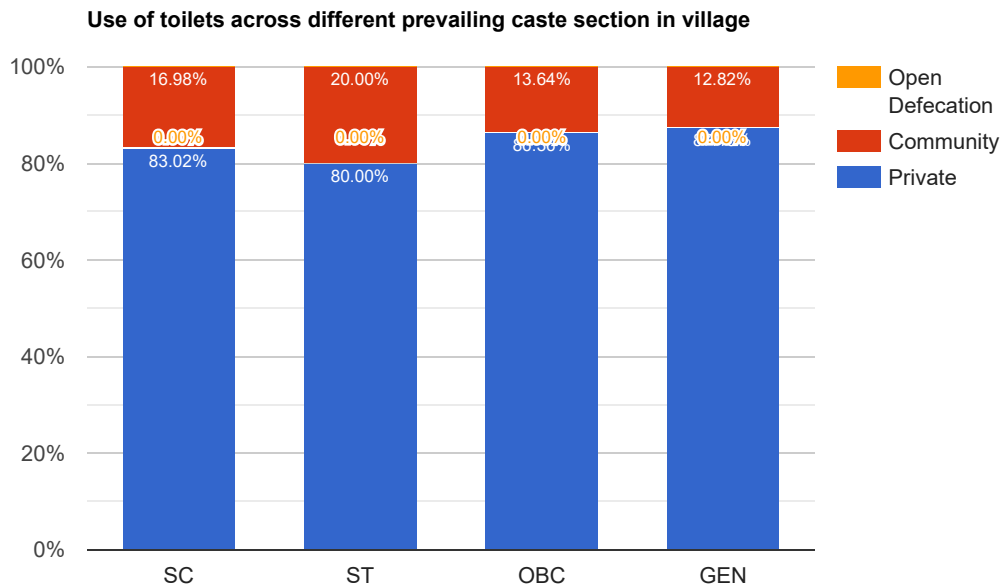
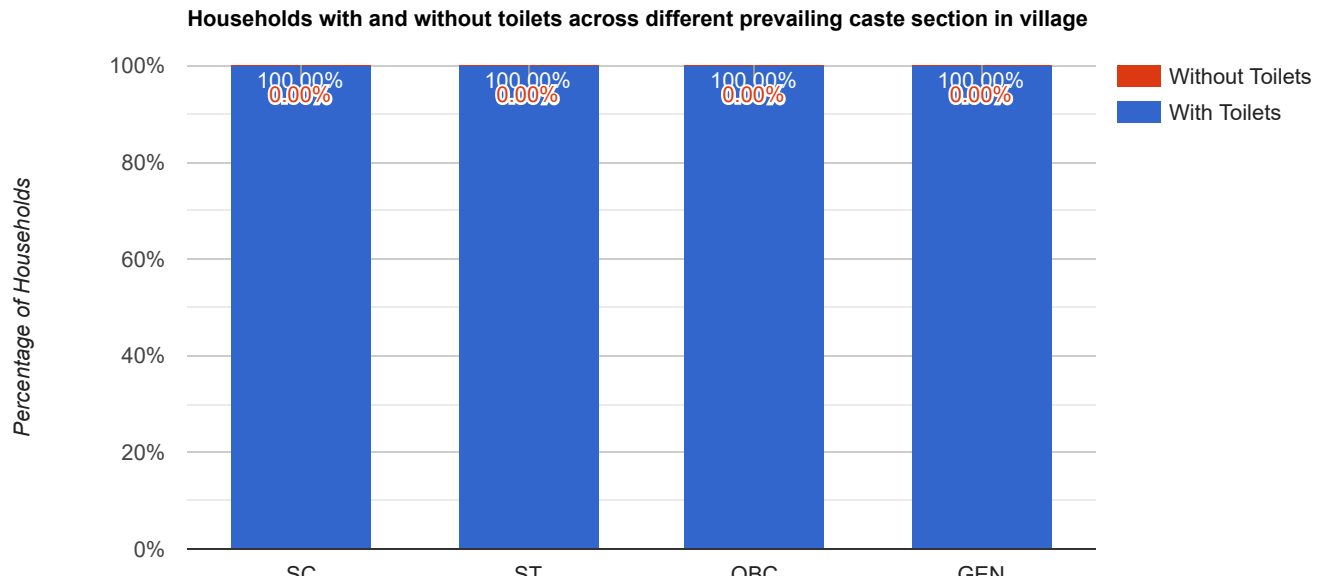
Compost Pit



### 2.6.4. Households with and without toilets across different prevailing caste section in village

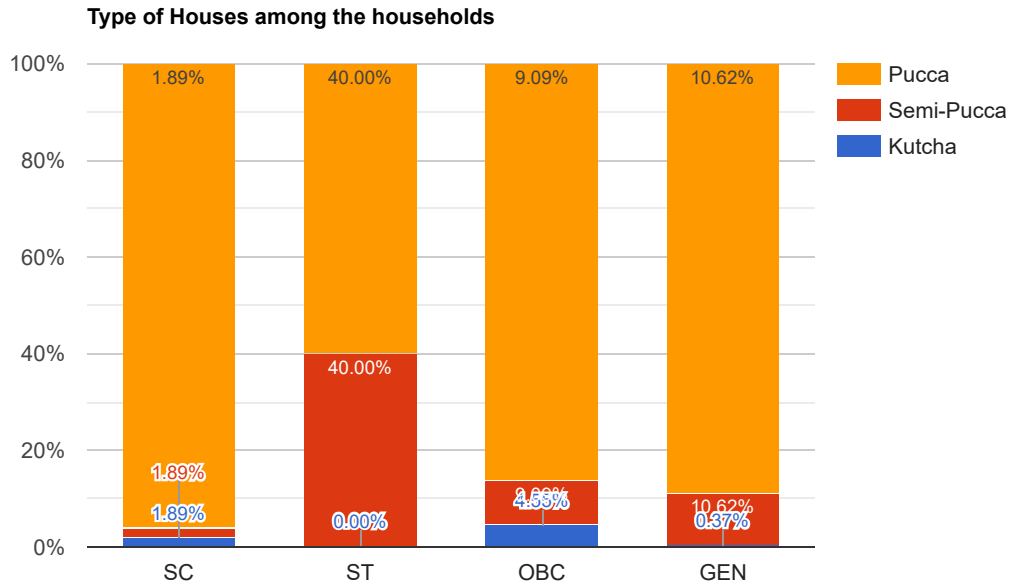
Caste Section	With Toilet	Without Toilet	Total
SC	53	0	53
ST	5	0	5
OBC	22	0	22
GEN	273	0	273





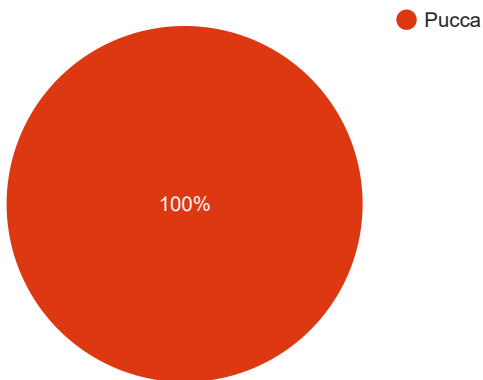
### 2.7. Type of Houses among the households

Caste Section	Kutcha	Semi-Pucca	Pucca	Homeless
SC	1	1	51	0
ST	0	2	3	0
OBC	1	2	19	0
GEN	1	29	243	0



Is the village connected to the above by a pacca road?				yes
If yes, details of the Approach Road/Connecting Road				
i) Length of the Road (in km)	0	ii) Year of construction	0	
iii) Scheme under which constructed	Not Revealed	iv) Present Status (complete/incomplete)	Complete	
Length of internal roads (inside village/hamlets)	0	4	4	
What is the mode of transport available?				
Frequency of the available mode of transport		Frequent		

### Village Connectivity (Road and Transport)



## 2.9. Village infrastructure and services

## Village Infrastructure and Basic Amenities:

Village Infrastructure / Basics Amenities / Services	Located in Village (Yes/No)	Nos.	Distance KM, If located outside
Banks/ ATM	yes	5	0
SHG's	no	0	0
NGOs	no	0	2
Post Office	yes	1	0
Gas agencies	no	0	1.4
Electricity Office	no	0	3.4
Petrol Pumps in village	no	0	2
KisanSewa Kendra	no	0	25
KrishiMandi	no	0	2.3
Fare Price Shop	yes	1	0
Milk Cooperative/Collection Centre	no	0	4
Railway Station	no	0	12
Bus Stop	no	0	0.3
Veterinary Care Centre	no	0	5.1
Sports Facility/Grounds	no	0	3.7
Number of common sanitation complexes	yes	1	0

### 3. LAND AND AGRICULTURE RESOURCES

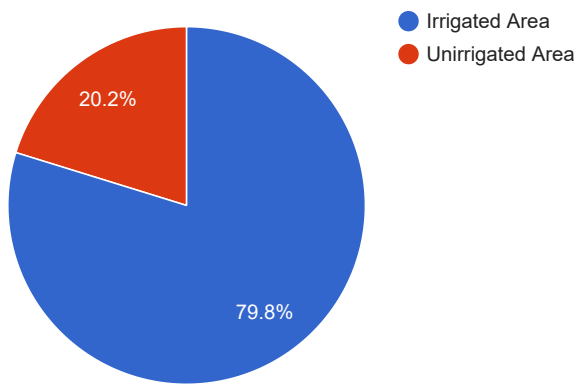
#### 3.1. Land Use Pattern

##### 3.1. Land Use Pattern

Arable land agriculture Area(Acres)	0
Forest Area (Acre)	0
Housing/Abadi Area(Acres)	0
Area Under Water bodies(Acres)	0
Common Lands Area(Acres)	0
Average per capita Land holding (Acre)	0.25
Waste land(Acres)	0

### Land Use Pattern

Irrigated area and unirrigated area



## 3.2. Forest & Horticultural Profile

### 3.2. Land, Forest & Horticultural Profile:

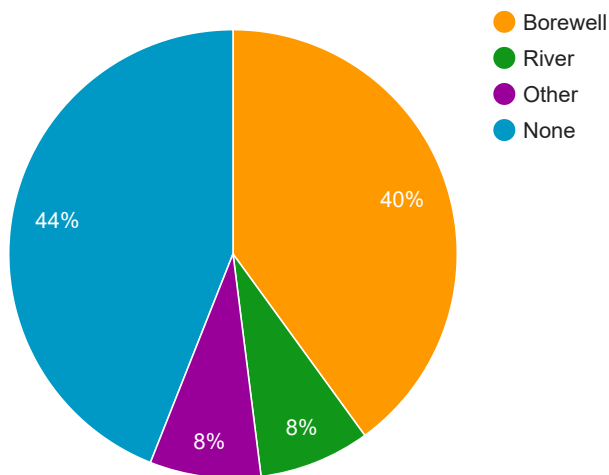
Type of Forest	Open		
Community Forest (Acre)	0		
Government Forest (Acre)	0		
Main Forest Trees and Shrub Species	Not Applicable		
Energy Plantation	No		
Species	Not Applicable	Area(Acre)	0
Species	Not Applicable	Area(Acre)	0
Species	Not Applicable	Area(Acre)	0

### Forest & Horticultural Profile

holds

Canal	0
Tank	0
River	2
Borewell	10
Others	2
None	11

Source Wise Irrigation Coverage among then households

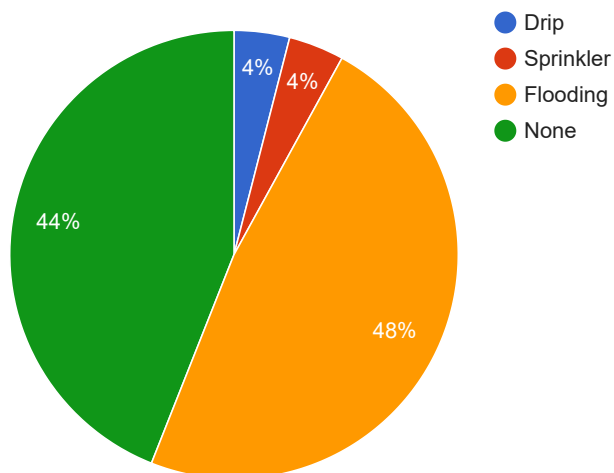


### 3.4. Irrigation methods used among the households

Particulars	Village Data
Drip	1
Sprinkler	1

Flooding	12
None	11

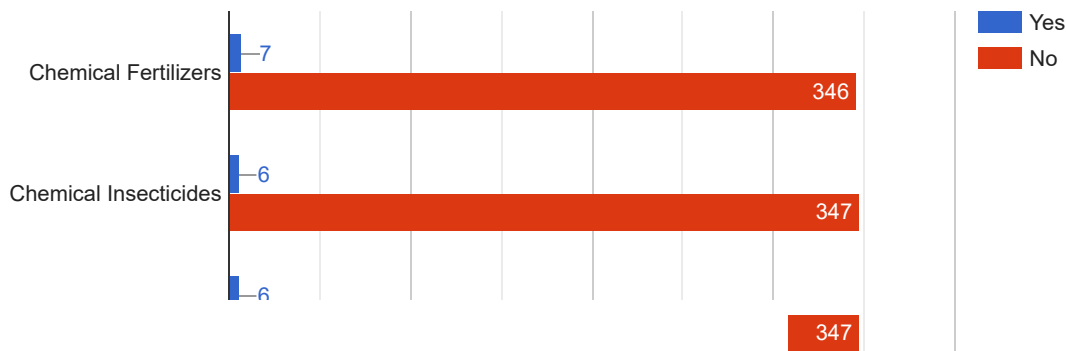
Irrigation methods used among the households



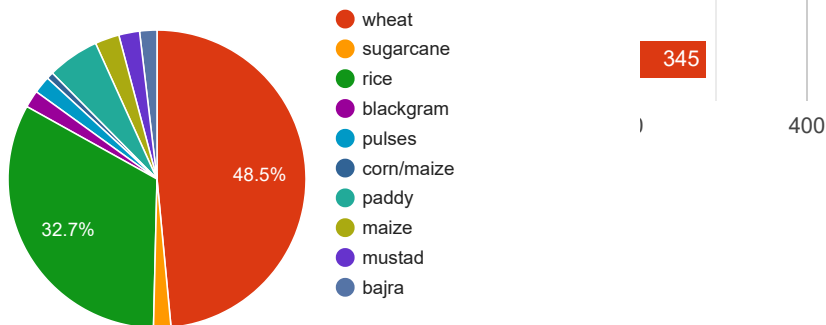
### 3.5. Use of Chemicals and fertilizers

Particulars	Village Data		If Yes, Avg. Fertilizer or chemical Use(Kg/Acre)
	Yes	No	
Chemical Fertilizers	Yes	7	10.01
	No	346	
Chemical Insecticides	Yes	6	1.34
	No	347	
Chemical Weedicide	Yes	6	1.17
	No	347	
Organic Manures	Yes	8	12.46
	No	345	

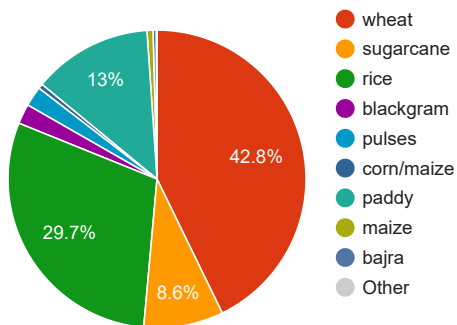
**Use of Chemicals and Fertilizers**



**Percentage cropped area of major crops**



**Average Productivity per acre(in quintals) of major crops**



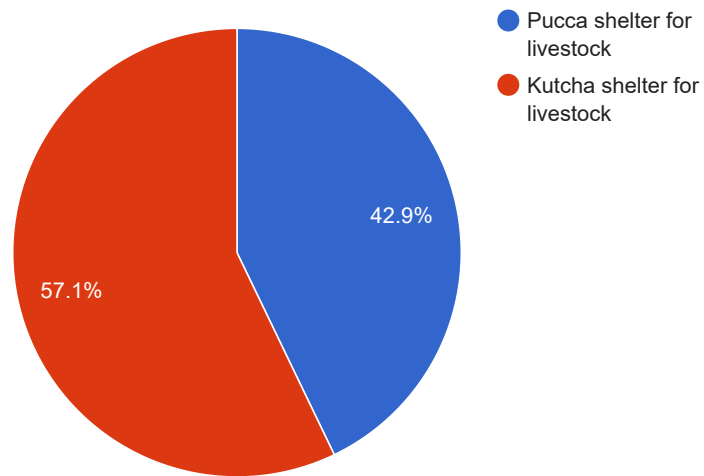
## 4. LIVESTOCK ASSETS

### 4.1. Cattle population, productivity, shelter and waste

Particulars	Village Data
Total No. of Livestock	9
Pucca shelter for livestock	3
Kutchha shelter for livestock	4
Open shelter for livestock	0

Average daily production of milk(Litres)	31
Total animal waste/cow dung(Kg) per day	7

#### Cattle population, productivity, shelter and waste

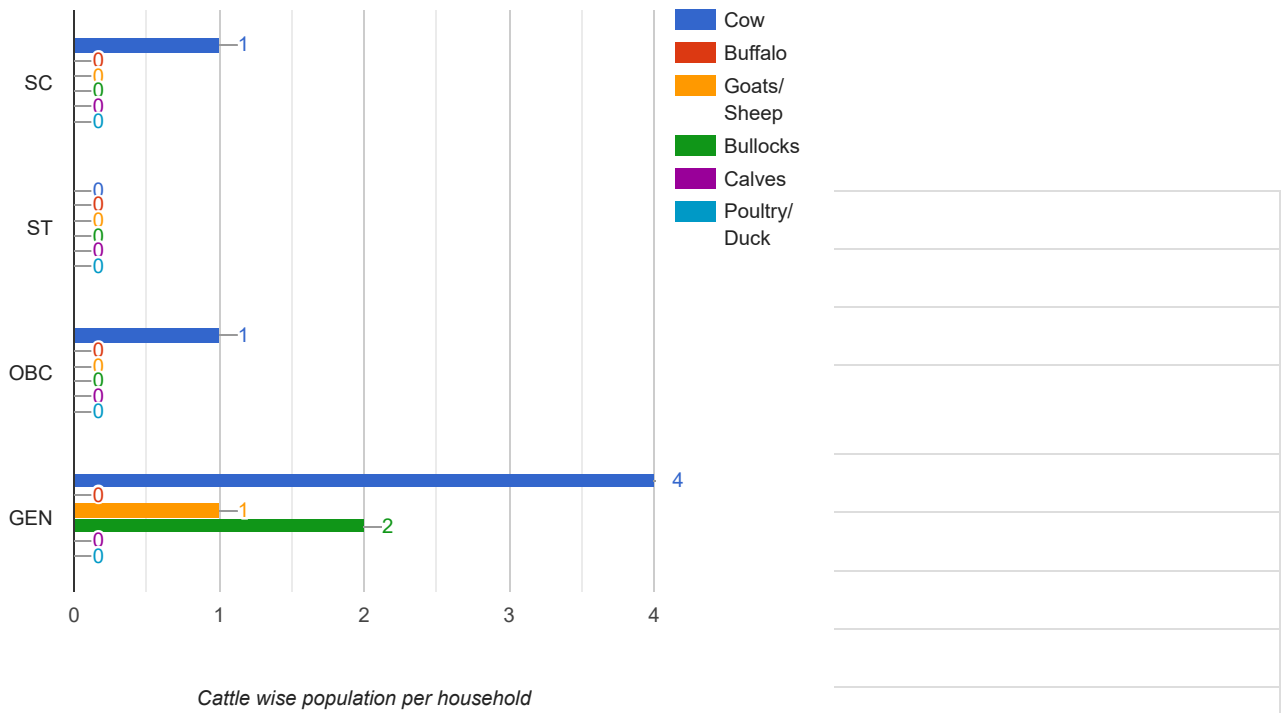


#### 4.2. Cattle wise population per household among various

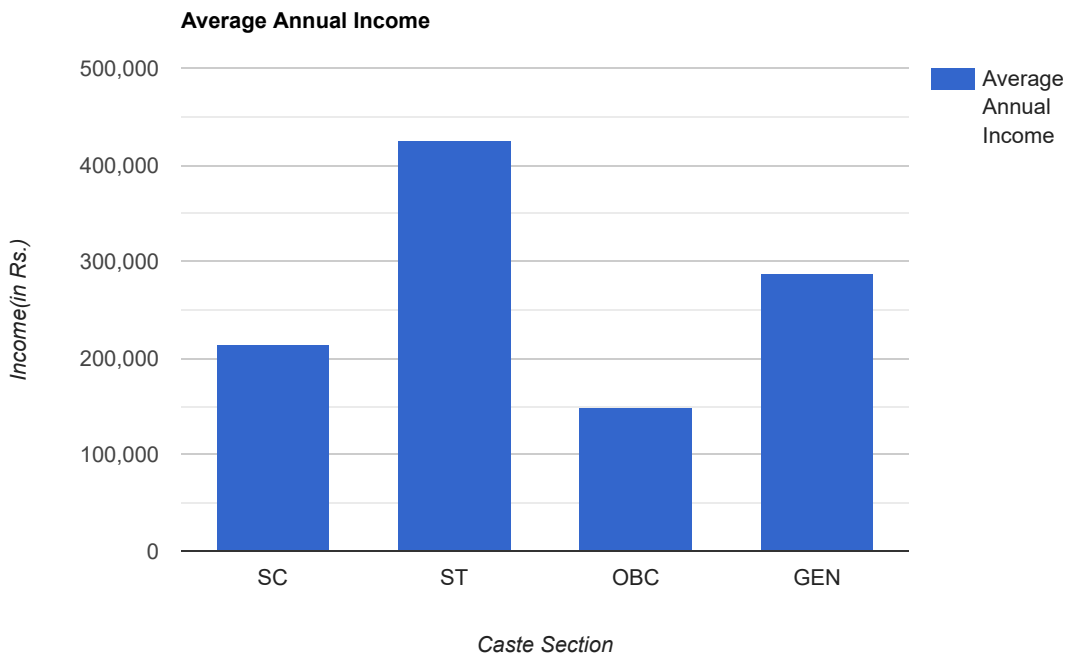
Caste Section	Cow	Buffalo	Goats/Sheep	Bullocks	Calves	Poultry/Duck
SC	1	0	0	0	0	0
ST	0	0	0	0	0	0
OBC	1	0	0	0	0	0
GEN	4	0	1	2	0	0



**Cattle wise population per household among various**



Salaried Employment in Government	30	12
Salaried Employment in Private Sector	162	38
Weaving	44	12
Other Artisan	0	0
Other Trade & Business	64	12

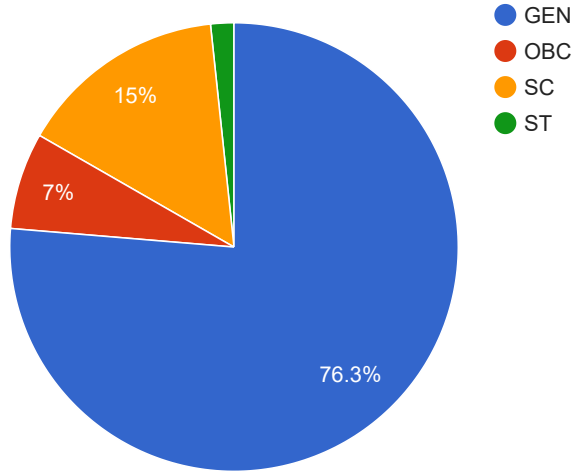


## 6. SOURCE OF ENERGY AND POWER

### 6.1.1. General Information

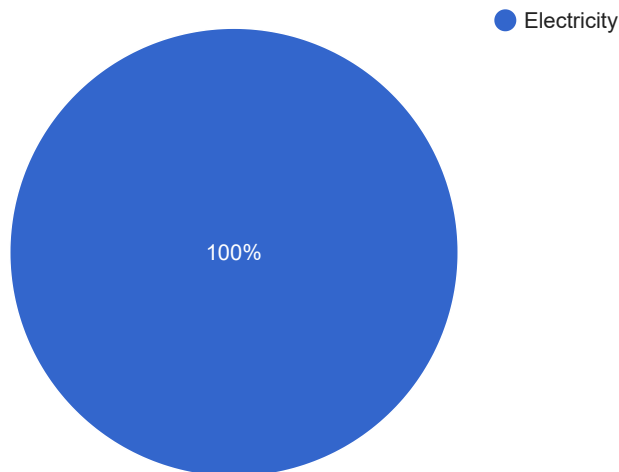
Caste Section	Registered Electricity Connection to Households
SC	233
ST	26
OBC	108
GEN	1183
<b>Total</b>	<b>1550</b>

Lighting Source and usage in Village



Electricity	353
Kerosene	0
Solar_Power	0
Other	0

Lighting Source and usage in Village

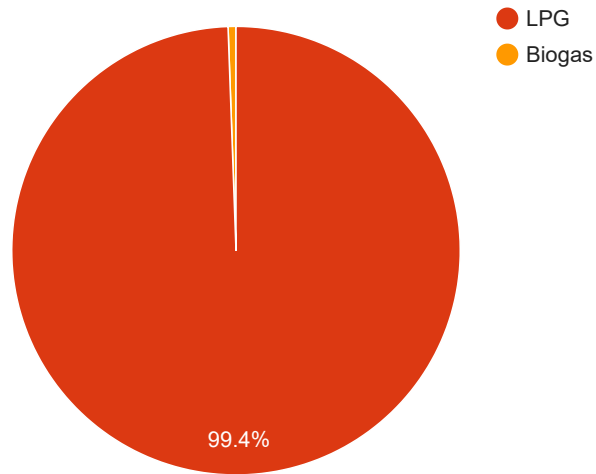


#### 6.1.4. Cooking Fuels Usage in Village (household nos.)

Caste Section	Kerosene	LPG	Biogas	Wood	Cow Dung	Agroresidues
SC	0	53	0	0	0	0
ST	0	5	0	0	0	0

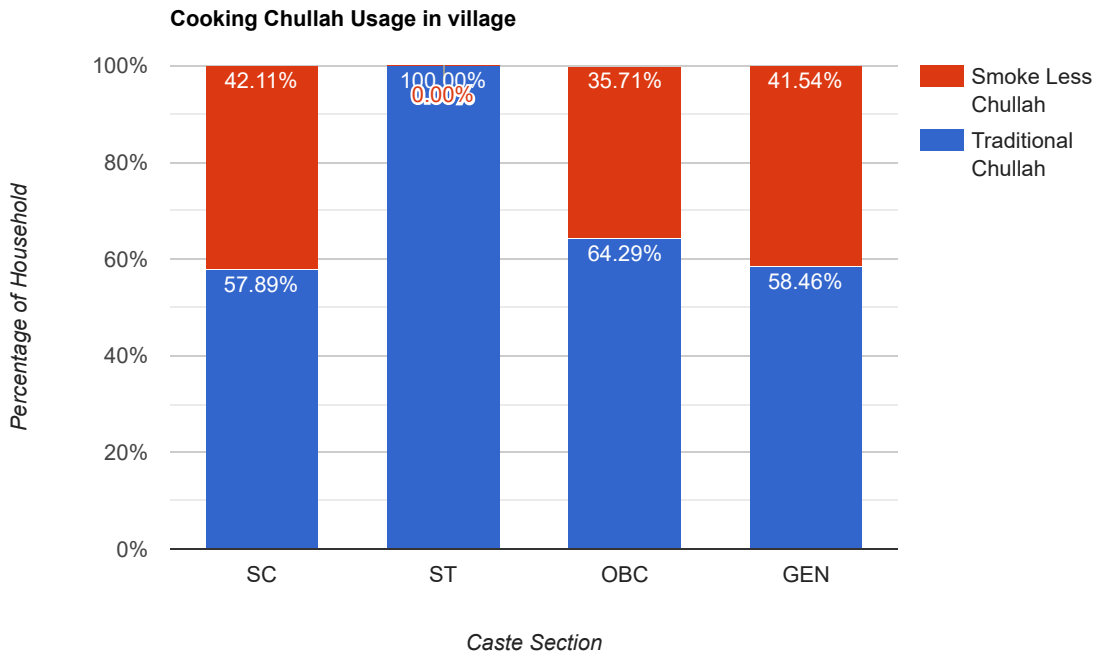
OBC	0	22	0	0	0	0
GEN	0	271	2	0	0	0

Cooking Fuels Usage in Village



### 6.1.5. Cooking Chullah Usage in village

Caste Section	Traditional Chullah	Smoke Less Chullah
SC	22	16
ST	2	0
OBC	9	5
GEN	76	54





# उन्नत भारत अभियान Unnat Bharat Abhiyan



## BUTERLA ANALYSIS REPORT

### Comment by Admin

There is no comment posted by admin.

### 1. Demographic Profile

<b>Total Household</b>	200
<b>Total Population</b>	872
<b>Gender Ratio</b>	923 Females per 1000 Males
<b>Average Members per Family</b>	4

### 1.1 Gender Wise Population Across Age Groups

Age	0-5 Years	6-18 Years	19-45 Years	46 and Above	Total
<b>Male</b>	28	103	241	80	452
<b>Female</b>	42	92	214	70	418

## 1.2 Poverty Line Across Prevailing Caste Section

Caste Section	BPL	APL	Total
SC	22	11	33
ST	1	0	1
OBC	5	6	11
GEN	74	83	157
<b>Total</b>	102	100	202

## 1.3 Aadhaar Coverage Across Prevailing Caste Section

Caste Section	With Aadhar	Without Aadhar	Total
SC	150	5	155
ST	2	1	3
OBC	53	1	54
GEN	625	35	660
<b>Total</b>	830	42	872

## 1.4 Bank Coverage Across Prevailing Caste Section

Caste Section	With Bank Account	Without Bank Account	Total
SC	97	36	133
ST	2	0	2
OBC	39	10	49
GEN	482	64	546
<b>Total</b>	<b>620</b>	<b>110</b>	<b>730</b>

## 1.5 Government Schemes Coverage

12435

S. No.	Name	Beneficiary Households
1	PM Ujjwala Yojana	9
2	PM Awas Yojana	0
3	Fasal Bima Yojana	0



4	<b>Krishi Sinchai Yojana</b>	0
5	<b>Jan Aushadi Yojana</b>	0
6	<b>Swachh Bharat Mission Toilet</b>	262
7	<b>Soil Health Card</b>	0
8	<b>Kisan Credit Card</b>	0

<b>S. No.</b>	<b>Name</b>	<b>Beneficiary Individuals</b>
1	<b>PM Jan Dhan Yojana</b>	36
2	<b>Sukanya Samridhi Yojana</b>	7
3	<b>Mudra Yojana</b>	0
4	<b>Jivan Jyoti Bima Yojana</b>	0
5	<b>Suraksha Bima Yojana</b>	0
6	<b>Atal Pension Yojana</b>	2
7	<b>Kaushal Vikas Yojana</b>	0
8	<b>Ladli Lakshmi Yojana</b>	0
9	<b>Janani Suraksha Yojana</b>	0

## 1.6 Migration Scenario

Category	Total population in village	Total number of migrants to city
SC	155	2
ST	3	0
OBC	54	0
GEN	660	5
Total	872	7

## 2. BASIC AMENITIES

### 2.1 Education

Perticulars	Village Data
Literacy Rate male	89.62
Literacy rate female	79.67

Total Literacy rate	84.75
Total Number of primary Schools Govt. or Distance (Km) if located outside village	1 km
Total Number of primary Schools Private or Distance (Km) if located outside village	0.3 km
Total Number of middle Schools Govt. or Distance (Km) if located outside village	1 km
Total Number of middle Schools Private or Distance (Km) if located outside village	0.3 km
Total number of secondary Schools Govt. or Distance (Km) if located outside village	1
Total number of secondary Schools Private or Distance (Km) if located outside village	1
Total number of ITI/Diploma institutes or Distance (Km) if located outside village: Govt	9 km
Total number of ITI/Diploma institutes or Distance (Km) if located outside village: Private	3 km
Total number of colleges or Distance(Km) if located outside village: Govt.	1.1 km
Total number of colleges or Distance(Km) if located outside village: Private	2 km
Anganwadi availability	yes
Percentage of male students enrolled in schools	85.05
Percentage of female students enrolled in schools	85.44
Number of primary schools per thousand population	1 km
Average distance to nearest school (km)	1
Ratio of boys to girls having school education	93:84
Ratio of boys to girls having college education	72:54

## 2.2 Number of male and female individuals across different education levels

Education Level	Male	Female
Not Literate	47	85
Literate	73	76
Completed Class 5th	36	39
Class 8th	51	43
Class 10th	83	57
Class 12th	91	63
ITI Diploma	7	1
Graduate	49	41
Post Graduate/Professional	16	13

Computer Literate	189	128
-------------------	-----	-----

## 2.3 School Going Children and adult literacy across caste groups

Caste	Category	School Going Children			Adults		
		Male	Female	Total	Male	Female	Total
SC	BPL	14	17	31	0	37	37
	APL	0	0	0	0	0	0
ST	BPL	1	0	1	2	1	3
	APL	0	0	0	0	0	0
OBC	BPL	7	0	7	13	0	13
	APL	3	5	8	13	14	27
GEN	BPL	40	39	79	157	112	269
	APL	47	43	90	155	139	294
<b>TOTAL</b>	BPL	62	56	118	172	150	322

	APL	50	48	98	168	153	321
--	-----	----	----	----	-----	-----	-----

## 2.4 Health

Particulars	Village Data
Primary Health centres	no
Number of primary health centres per thousand population	
Civil Hospital	no
Major Health Problem	diabetes, nil, BP,

## 2.5 Drinkage Water Facility

Availability of Drinking Water	Village Data
Piped Water	147
Community Tap	116
Hand Pump	0
Open Well	6
Other Resource	

## 2.6. Drainage Facility and Sanitation

### 2.6.1. Household Waste Collection System

Household Waste Collection System	Village Data
Door Step	59

Common Point	133
No Collection System	8

## 2.6.2. Drainage Linked to Households

<b>Drainage Linked to Households</b>	<b>Village Data</b>
Covered	169
Open	18
None	13

### 2.6.3. Compost Pit

Compost Pit	Village Data
Individual	33
Group	40
None	127

### 2.6.4. Households with and without toilets across different prevailing caste section in village

Caste Section	With Toilet	Without Toilet	Total
SC	33	0	33
ST	1	0	1
OBC	11	0	11
GEN	155	0	155

### 2.6.5. Use of toilets across different prevailing caste section in village

Caste Section	Private	Community	Open Defecation
SC	12	21	0
ST	0	1	0
OBC	7	4	0
GEN	77	78	0

### 2.7. Type of Houses among the households

Caste Section	Kutcha	Semi-Pucca	Pucca	Homeless
SC	1	5	27	0
ST	0	0	1	0
OBC	0	2	9	0
GEN	5	10	140	0



## 2.8. Village Connectivity (Road and Transport)

### Village Connectivity (Roads)

<b>Distance of the Village from the nearest Highway/Major Dist. Road (in km)</b>	<b>0.5</b>		
Is the village connected to the above by a pacca road?	yes		
If yes, details of the Approach Road/Connecting Road			
i) Length of the Road (in km)	2.5	ii) Year of construction	1989
iii) Scheme under which constructed	Self Construction	iv) Present Status (complete/incomplete)	Complete
Length of internal roads (inside village/hamlets)	0	4	4
What is the mode of transport available?			
Frequency of the available mode of transport		Frequent	

## 2.9. Village infrastructure and services

## Village Infrastructure and Basic Amenities:

Village Infrastructure / Basics Amenities / Services	Located in Village (Yes/No)	Nos.	Distance KM, If located outside
Banks/ ATM	yes	4	0
SHG's	no	0	4
NGOs	no	0	1
Post Office	no	0	2.5
Gas agencies	no	0	.7
Electricity Office	no	0	2
Petrol Pumps in village	yes	1	0
KisanSewa Kendra	no	0	11
KrishiMandi	no	0	4.5
Fare Price Shop	no	0	2
Milk Cooperative/Collection Centre	no	0	6
Railway Station	no	0	7
Bus Stop	yes	1	0
Veterinary Care Centre	no	0	4.5
Sports Facility/Grounds	no	0	1.2
Number of common sanitation complexes	yes	1	0

### 3. LAND AND AGRICULTURE RESOURCES

#### 3.1. Land Use Pattern

##### 3.1. Land Use Pattern

Arable land agriculture Area(Acres)	0
Forest Area (Acre)	0
Housing/Abadi Area(Acres)	8.5
Area Under Water bodies(Acres)	0
Common Lands Area(Acres)	0
Average per capita Land holding (Acre)	0.03
Waste land(Acres)	2

## Irrigated area and unirrigated area of total cultivable area

### 3.2. Forest & Horticultural Profile

#### 3.2. Land, Forest & Horticultural Profile:

Type of Forest	Open		
Community Forest (Acre)	0		
Government Forest (Acre)	0		
Main Forest Trees and Shrub Species	Not Applicable		
Energy Plantation	No		
Species	Not Applicable	Area(Acre)	0
Species	Not Applicable	Area(Acre)	0
Species	Not Applicable	Area(Acre)	0

### 3.3. Source Wise Irrigation Coverage among then households

Particulars	Village Data
Canal	0
Tank	0
River	1
Borewell	2
Others	2
None	8

### 3.4. Irrigation methods used among the households

Particulars	Village Data
Drip	1
Sprinkler	0

Flooding	4
None	7

### 3.5. Use of Chemicals and fertilizers

Particulars	Village Data		If Yes, Avg. Fertilizer or chemical Use(Kg/Acre)
	Yes	No	
Chemical Fertilizers	Yes	4	2.63
	No	196	
Chemical Insecticides	Yes	3	5.17
	No	197	
Chemical Weedicide	Yes	2	2.03
	No	198	
Organic Manures	Yes	8	



# उन्नत भारत अभियान Unnat Bharat Abhiyan



## KAJHERI ANALYSIS REPORT

### Comment by Admin

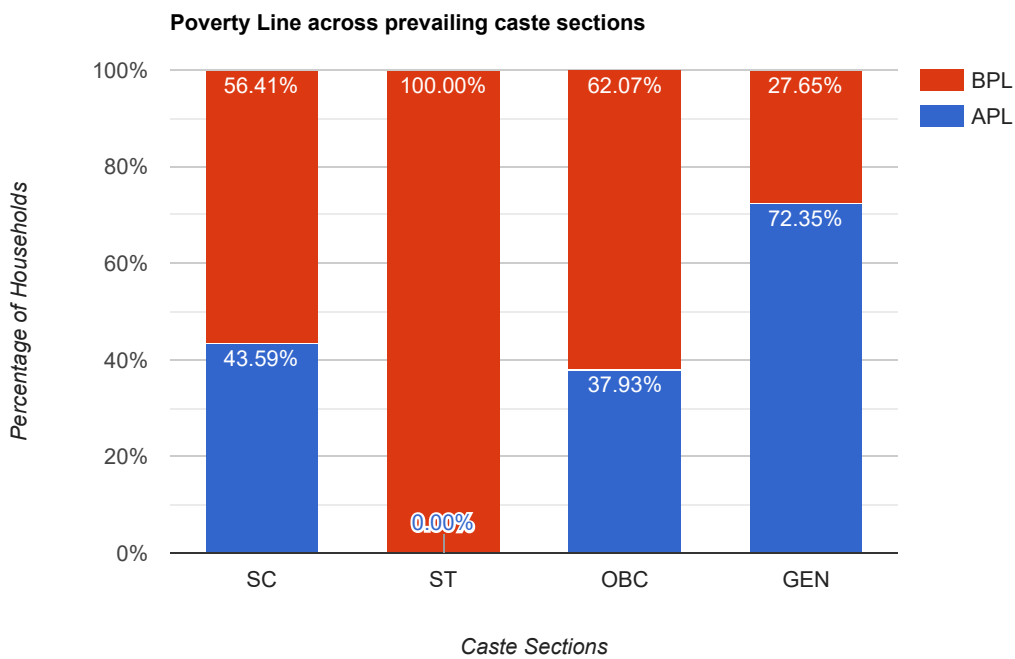
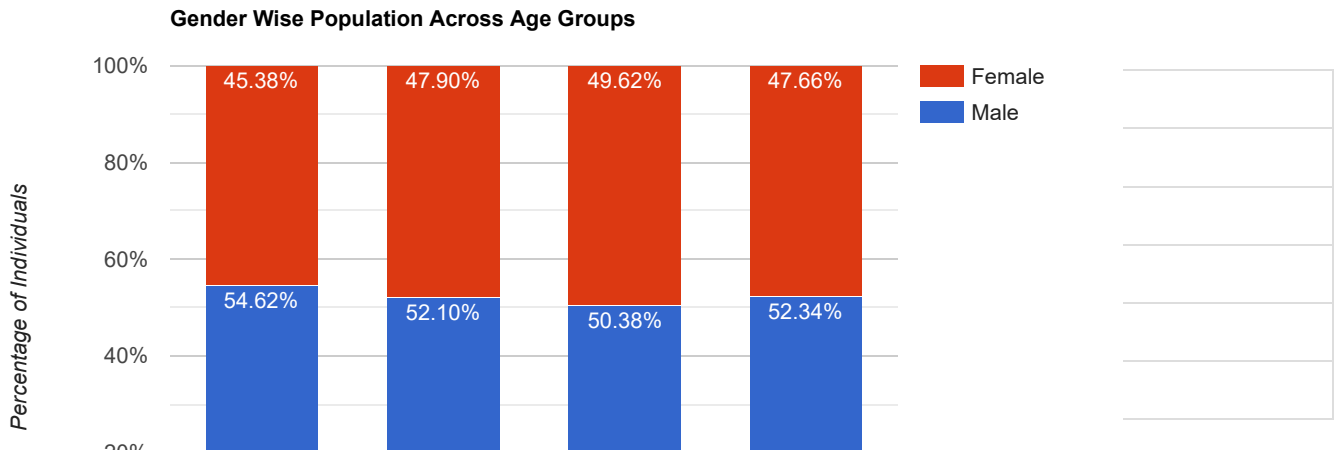
There is no comment posted by admin.

### 1. Demographic Profile

<b>Total Household</b>	279
<b>Total Population</b>	1332
<b>Gender Ratio</b>	942 Females per 1000 Males
<b>Average Members per Family</b>	5

### 1.1 Gender Wise Population Across Age Groups

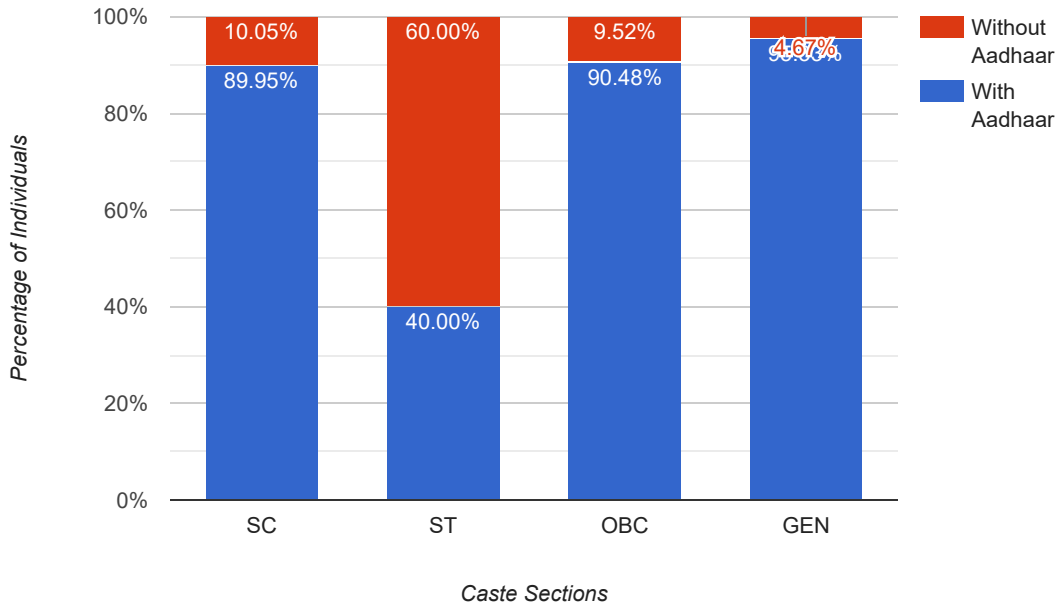
Age	0-5 Years	6-18 Years	19-45 Years	46 and Above	Total
<b>Male</b>	65	174	331	112	682
<b>Female</b>	54	160	326	102	642



### 1.3 Aadhaar Coverage Across Prevailing Caste Section

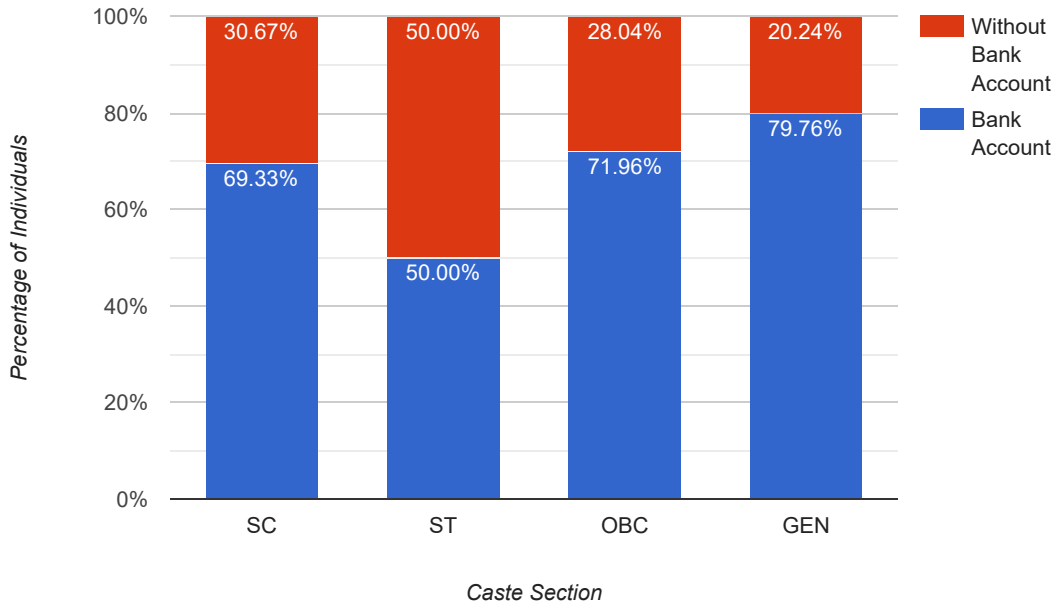
Caste Section	With Aadhar	Without Aadhar	Total
SC	340	38	378
ST	6	9	15
OBC	133	14	147
GEN	755	37	792
<b>Total</b>	<b>1234</b>	<b>98</b>	<b>1332</b>

**Aadhar Coverage across Prevailing Caste Sections**



<b>GEN</b>	532	135	667
<b>Total</b>	822	262	1084

**Bank Coverage across Prevailing Caste Section**



### 1.5 Government Schemes Coverage

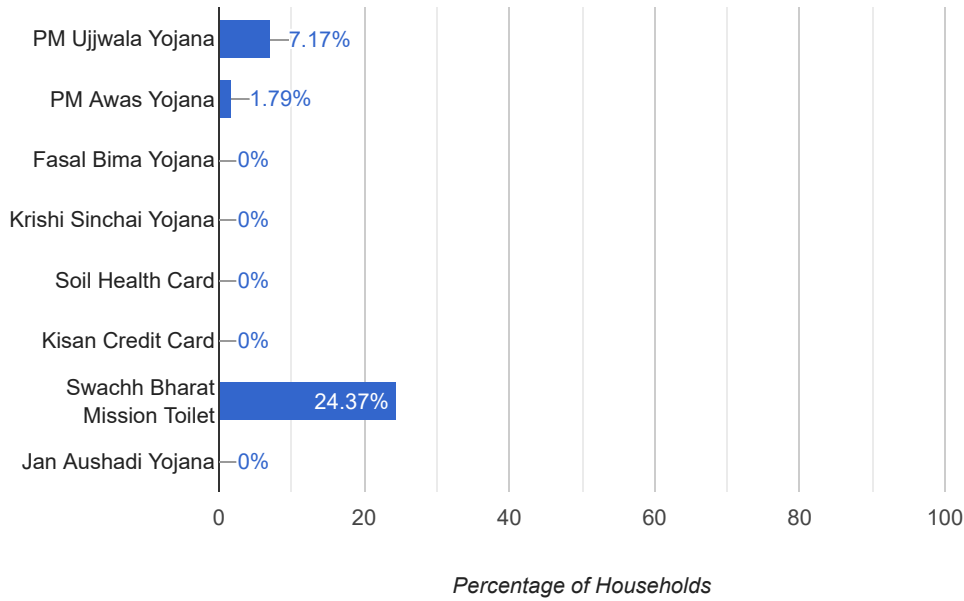
12434

S. No.	Name	Beneficiary Households
1	PM Ujjwala Yojana	20
2	PM Awas Yojana	5
3	Fasal Bima Yojana	0



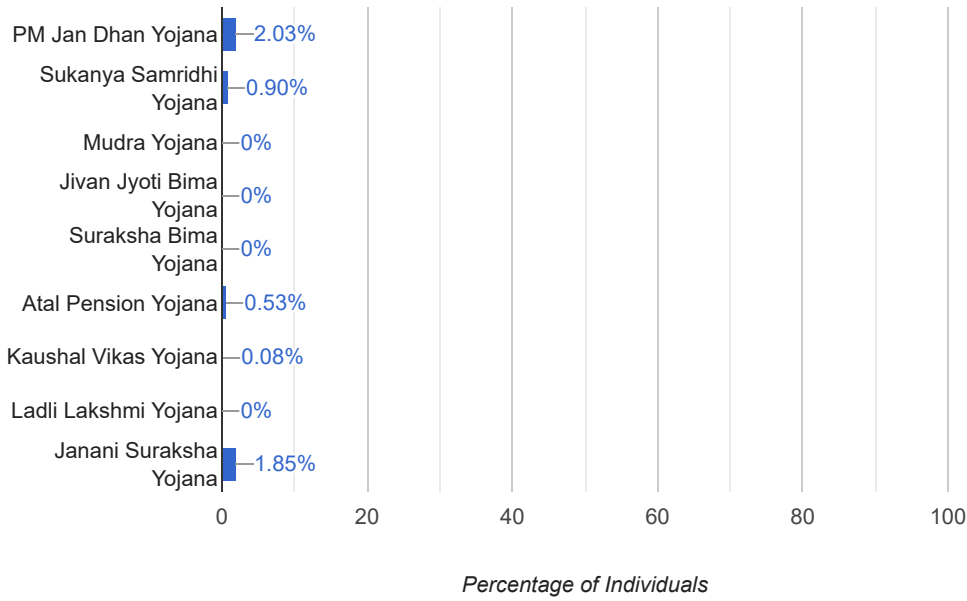
4	<b>Krishi Sinchai Yojana</b>	0
5	<b>Jan Aushadi Yojana</b>	0
6	<b>Swachh Bharat Mission Toilet</b>	68
7	<b>Soil Health Card</b>	0
8	<b>Kisan Credit Card</b>	0

#### Government Schemes Coverage



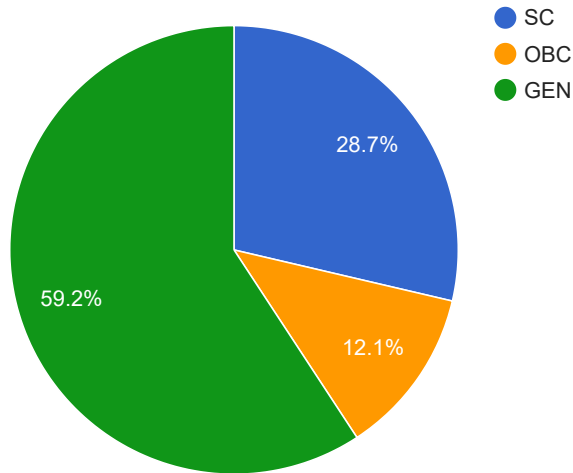
S. No.	Name	Beneficiary Individuals
1	<b>PM Jan Dhan Yojana</b>	27
2	<b>Sukanya Samridhi Yojana</b>	12
3	<b>Mudra Yojana</b>	0
4	<b>Jivan Jyoti Bima Yojana</b>	0
5	<b>Suraksha Bima Yojana</b>	0
6	<b>Atal Pension Yojana</b>	7
7	<b>Kaushal Vikas Yojana</b>	1
8	<b>Ladli Lakshmi Yojana</b>	0
9	<b>Janani Suraksha Yojana</b>	4

**Government Schemes Coverage**



<b>GEN</b>	792	93
<b>Total</b>	1332	157

**Migration Percentage across Caste Sections**



## 2. BASIC AMENITIES

### 2.1 Education

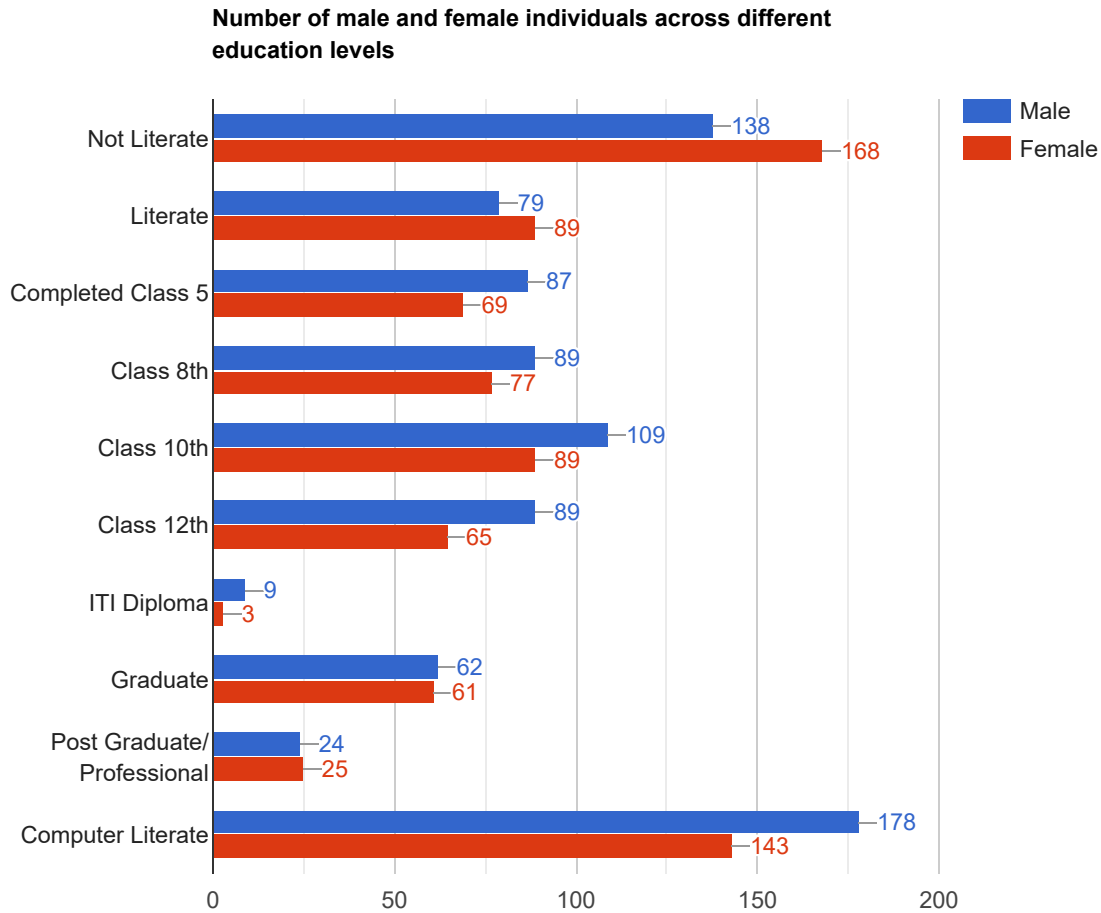
Perticulars	Village Data
Literacy Rate male	79.88
Literacy rate female	73.99

Total Literacy rate	77.03
Total Number of primary Schools Govt. or Distance (Km) if located outside village	0 km
Total Number of primary Schools Private or Distance (Km) if located outside village	1.3 km
Total Number of middle Schools Govt. or Distance (Km) if located outside village	0 km
Total Number of middle Schools Private or Distance (Km) if located outside village	2.1 km
Total number of secondary Schools Govt. or Distance (Km) if located outside village	1
Total number of secondary Schools Private or Distance (Km) if located outside village	1.4 km
Total number of ITI/Diploma institutes or Distance (Km) if located outside village: Govt	9 km
Total number of ITI/Diploma institutes or Distance (Km) if located outside village: Private	9.9 km
Total number of colleges or Distance(Km) if located outside village: Govt.	2.4 km
Total number of colleges or Distance(Km) if located outside village: Private	10 km
Anganwadi availability	yes
Percentage of male students enrolled in schools	70.97
Percentage of female students enrolled in schools	82.46
Number of primary schools per thousand population	0 km
Average distance to nearest school (km)	0
Ratio of boys to girls having school education	138:137
Ratio of boys to girls having college education	95:86

## 2.2 Number of male and female individuals across different education levels

Education Level	Male	Female
Not Literate	138	168
Literate	79	89
Completed Class 5th	87	69
Class 8th	89	77
Class 10th	109	89
Class 12th	89	65
ITI Diploma	9	3
Graduate	62	61
Post Graduate/Professional	24	25

Computer Literate	178	143
-------------------	-----	-----



Number of male and female individuals

## 2.3 School Going Children and adult literacy across caste groups

Caste	Category	School Going Children			Adults		
		Male	Female	Total	Male	Female	Total
SC	BPL	28	26	54	0	57	57
	APL	0	0	0	0	0	0
ST	BPL	2	5	7	6	6	12
	APL	0	0	0	0	0	0
OBC	BPL	13	0	13	32	0	32
	APL	11	12	23	20	20	40
GEN	BPL	19	22	41	89	72	161
	APL	60	62	122	249	234	483
<b>TOTAL</b>	BPL	62	53	115	127	135	262

	APL	71	74	145	269	254	523
--	-----	----	----	-----	-----	-----	-----

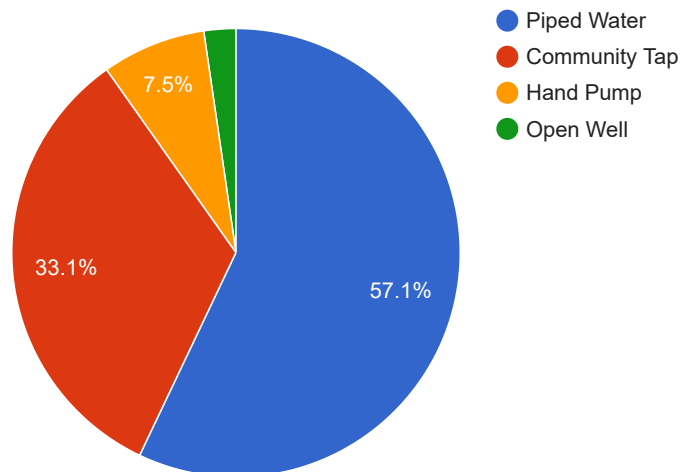
## 2.4 Health

Particulars	Village Data
Primary Health centres	1
Number of primary health centres per thousand population	0.75
Civil Hospital	no
Major Health Problem	no , SUGAR, BP,

## 2.5 Drinkage Water Facility

Availability of Drinking Water	Village Data
Piped Water	198
Community Tap	115
Hand Pump	26
Open Well	8
Other Resource	

Drinking Water Facility



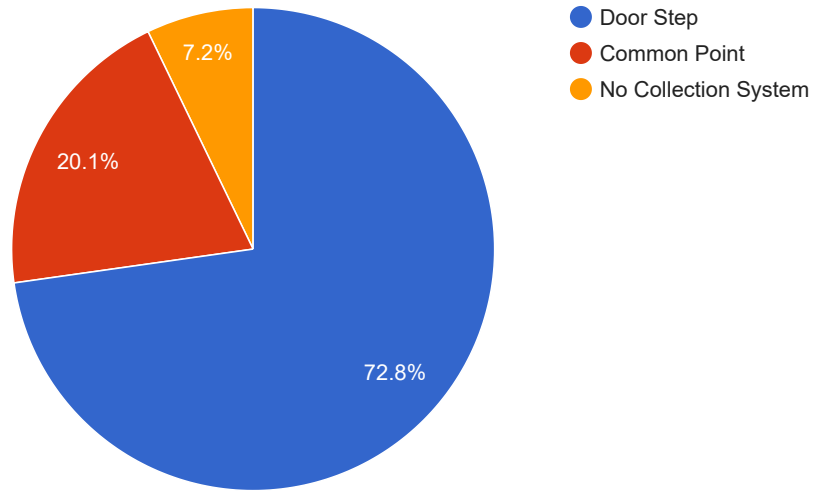
## 2.6. Drainage Facility and Sanitation

### 2.6.1. Household Waste Collection System

Household Waste Collection System	Village Data
Door Step	203

Common Point	56
No Collection System	20

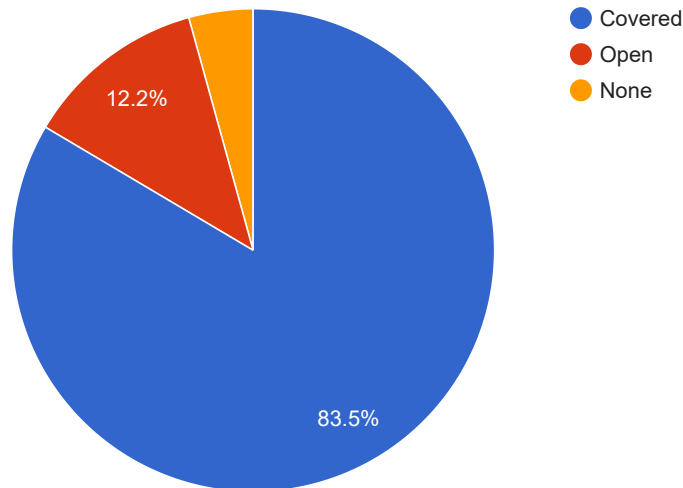
**Household Waste Collection System**



### 2.6.2. Drainage Linked to Households

Drainage Linked to Households	Village Data
Covered	233
Open	34
None	12

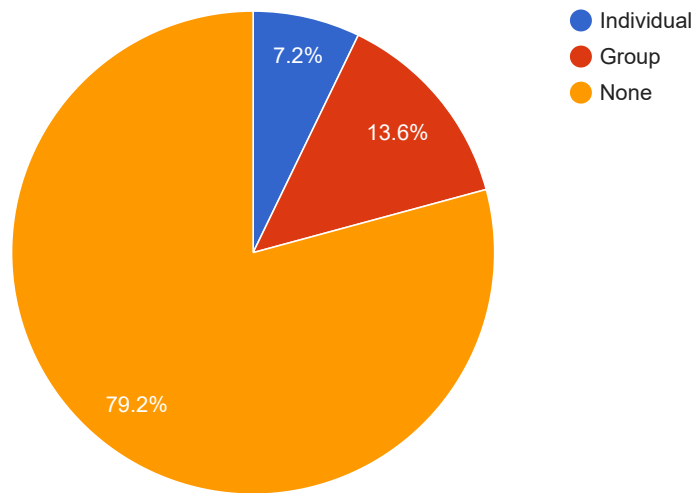
**Drainage Linked to Households**



### 2.6.3. Compost Pit

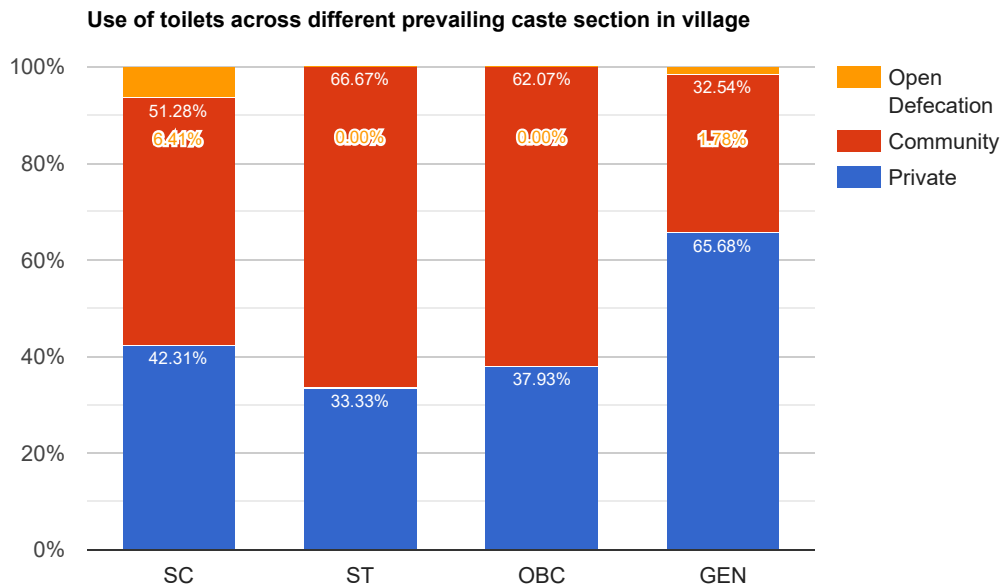
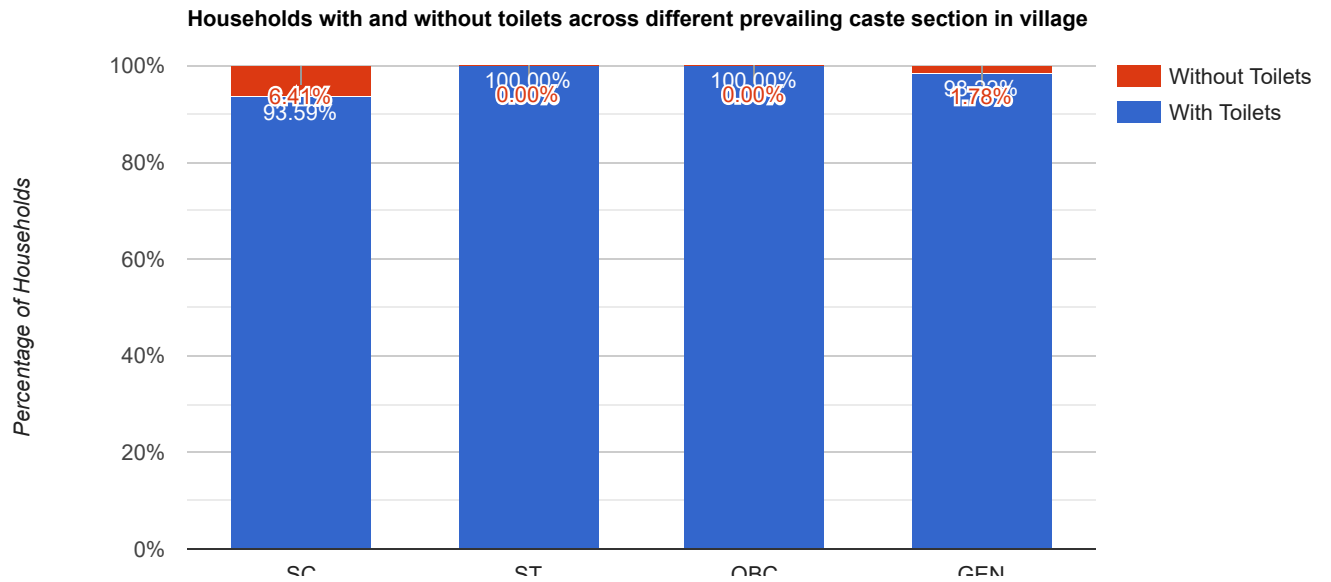
Compost Pit	Village Data
Individual	20
Group	38
None	221

Compost Pit



### 2.6.4. Households with and without toilets across different prevailing caste section in village

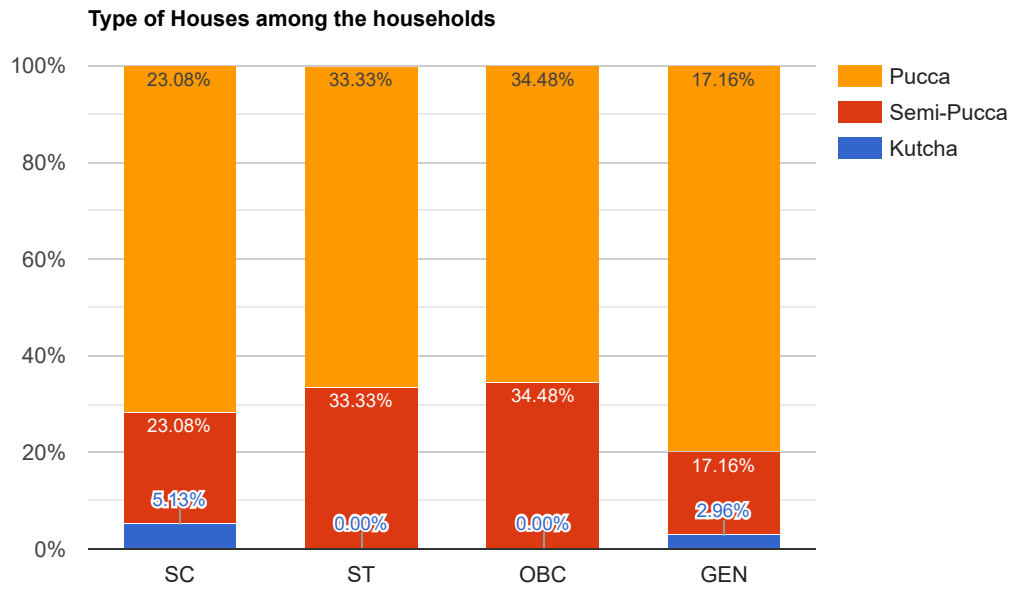
Caste Section	With Toilet	Without Toilet	Total
SC	73	5	78
ST	3	0	3
OBC	29	0	29
GEN	166	3	169



### 2.7. Type of Houses among the households

Caste Section	Kutcha	Semi-Pucca	Pucca	Homeless
SC	4	18	56	0
ST	0	1	2	0
OBC	0	10	19	0
GEN	5	29	135	0





Highway/major Dist. Road (km)

Is the village connected to the above by a pucca road? yes

If yes, details of the Approach Road/Connecting Road

i) Length of the Road (in km)	.2	ii) Year of construction	0
iii) Scheme under which constructed	Not Disclosed	iv) Present Status (complete/incomplete)	Complete
Length of internal roads (inside village/hamlets)	0	0	0
What is the mode of transport available?			
Frequency of the available mode of transport		Frequent	

#### Village Connectivity (Road and Transport)

## 2.9. Village infrastructure and services

## Village Infrastructure and Basic Amenities:

Village Infrastructure / Basics Amenities / Services	Located in Village (Yes/No)	Nos.	Distance KM, If located outside
Banks/ ATM	yes	3	0
SHG's	no	0	0
NGOs	no	0	0
Post Office	no	0	1
Gas agencies	no	0	5.4
Electricity Office	no	0	5.0
Petrol Pumps in village	yes	2	0
KisanSewa Kendra	no	0	0
KrishiMandi	no	0	0
Fare Price Shop	no	0	0
Milk Cooperative/Collection Centre	no	0	0
Railway Station	no	1	5.4
Bus Stop	no	1	2.2
Veterinary Care Centre	no	0	0
Sports Facility/Grounds	yes	1	0
Number of common sanitation complexes	yes	1	0

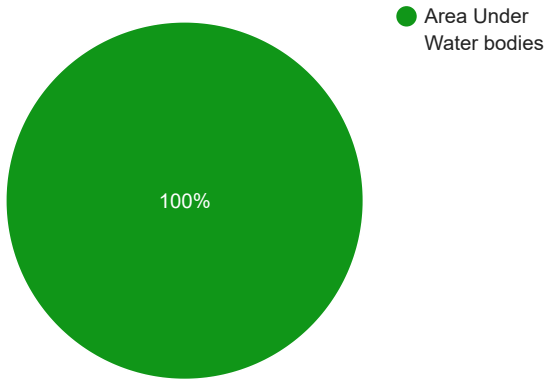
### 3. LAND AND AGRICULTURE RESOURCES

#### 3.1. Land Use Pattern

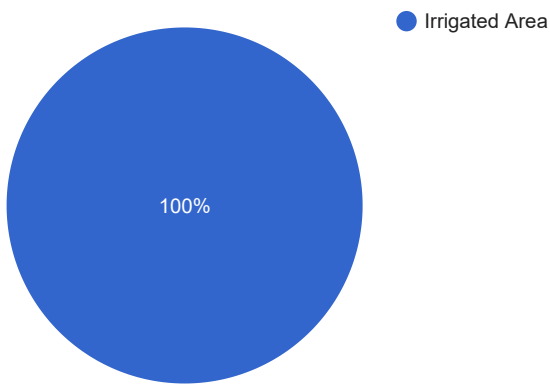
##### 3.1. Land Use Pattern

Arable land agriculture Area(Acres)	0
Forest Area (Acre)	0
Housing/Abadi Area(Acres)	0
Area Under Water bodies(Acres)	1.0
Common Lands Area(Acres)	0
Average per capita Land holding (Acre)	0
Waste land(Acres)	0

**Land Use Pattern**



**Irrigated area and unirrigated area**



**3.2. Forest & Horticultural Profile**

**3.2. Land, Forest & Horticultural Profile:**

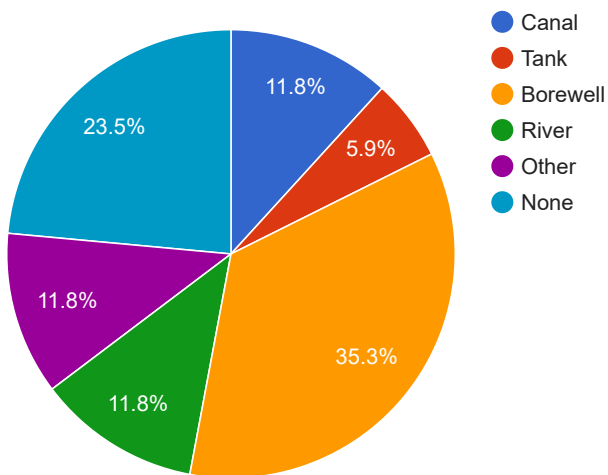
Type of Forest	Protected		
Community Forest (Acre)	0		
Government Forest (Acre)	0		
Main Forest Trees and Shrub Species	Not Applicable		
Energy Plantation	No		
Species	Not Applicable	Area(Acre)	0
Species	Not Applicable	Area(Acre)	0
Species	Not Applicable	Area(Acre)	0

**Forest & Horticultural Profile**

holds

Canal	2
Tank	1
River	2
Borewell	6
Others	2
None	4

**Source Wise Irrigation Coverage among then households**

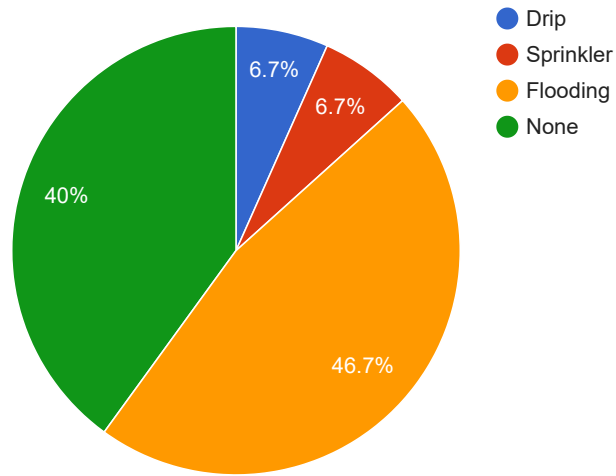


**3.4. Irrigation methods used among the households**

Particulars	Village Data
Drip	1
Sprinkler	1

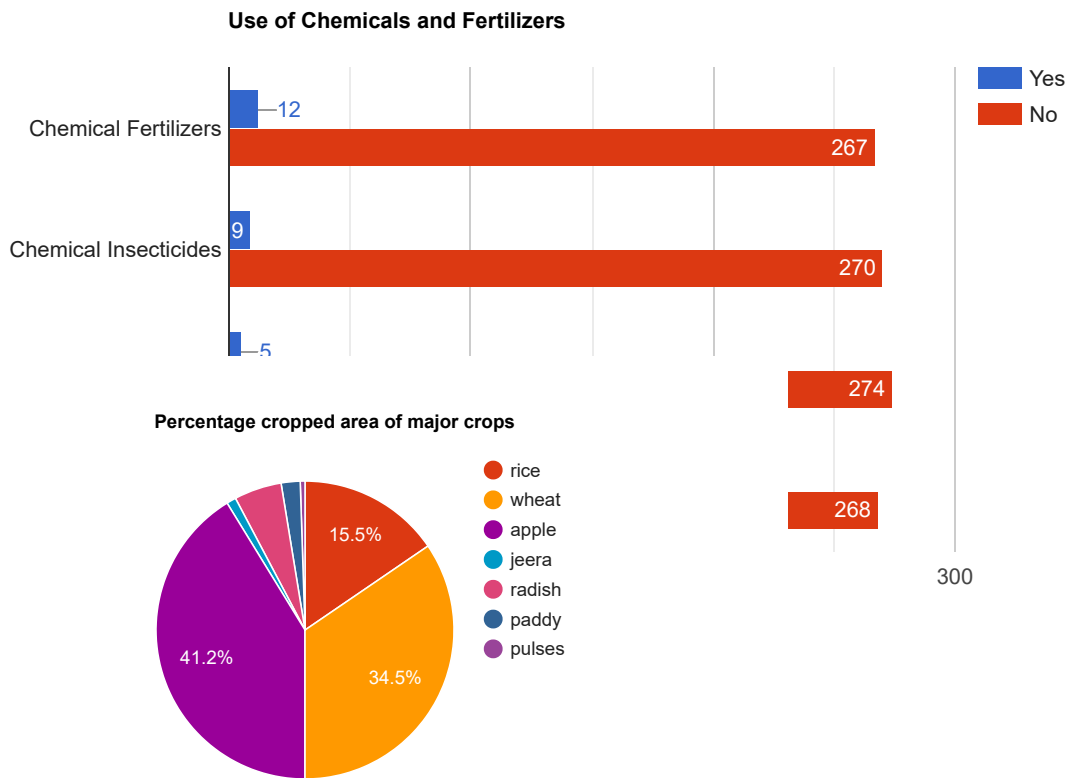
Flooding	7
None	6

Irrigation methods used among the households

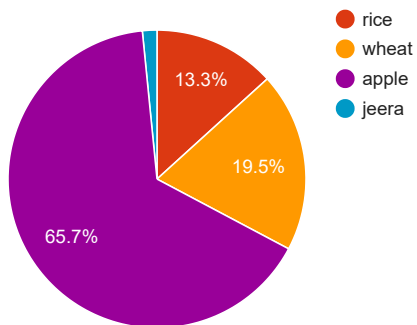


### 3.5. Use of Chemicals and fertilizers

Particulars	Village Data		If Yes, Avg. Fertilizer or chemical Use(Kg/Acre)
	Yes	No	
Chemical Fertilizers	Yes	12	102.88
	No	267	
Chemical Insecticides	Yes	9	66.5
	No	270	
Chemical Weedicide	Yes	5	45.3
	No	274	
Organic Manures	Yes	11	100.32
	No	268	



Average Productivity per acre(in quintals) of major crops



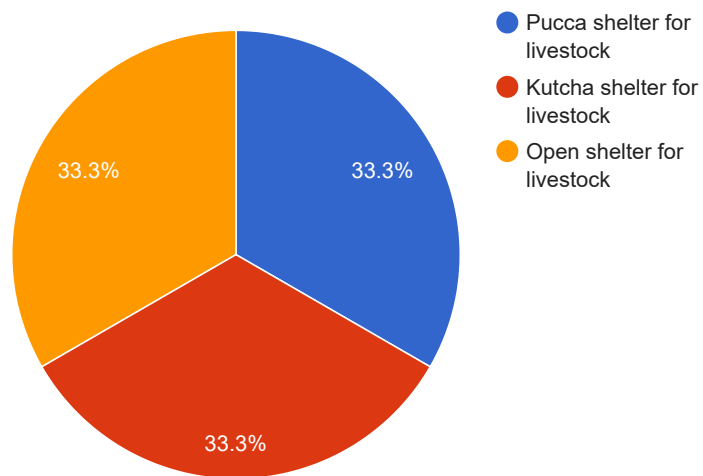
## 4. LIVESTOCK ASSETS

### 4.1. Cattle population, productivity, shelter and waste

Particulars	Village Data
Total No. of Livestock	19
Pucca shelter for livestock	2
Kutchha shelter for livestock	2
Open shelter for livestock	2

Average daily production of milk(Litres)	61
Total animal waste/cow dung(Kg) per day	47

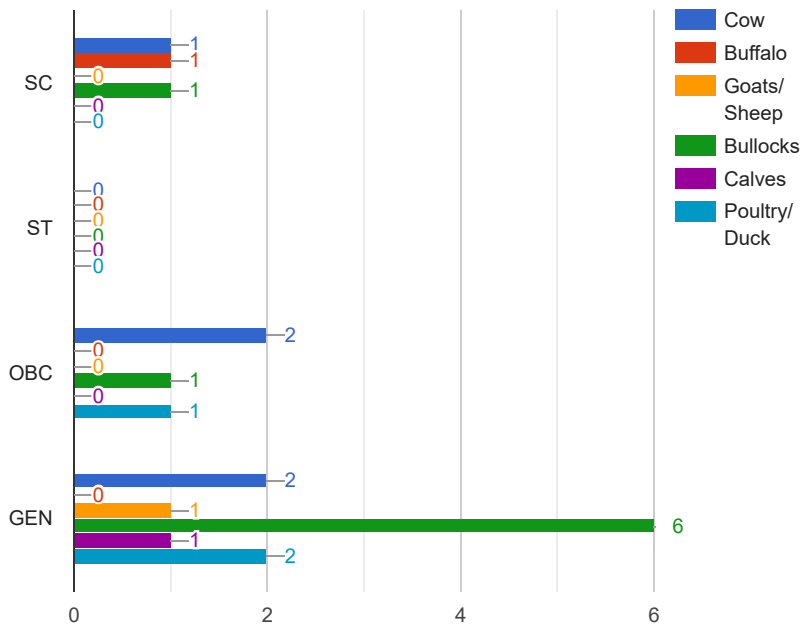
#### Cattle population, productivity, shelter and waste



#### 4.2. Cattle wise population per household among various

Caste Section	Cow	Buffalo	Goats/Sheep	Bullocks	Calves	Poultry/Duck
SC	1	1	0	1	0	0
ST	0	0	0	0	0	0
OBC	2	0	0	1	0	1
GEN	2	0	1	6	1	2

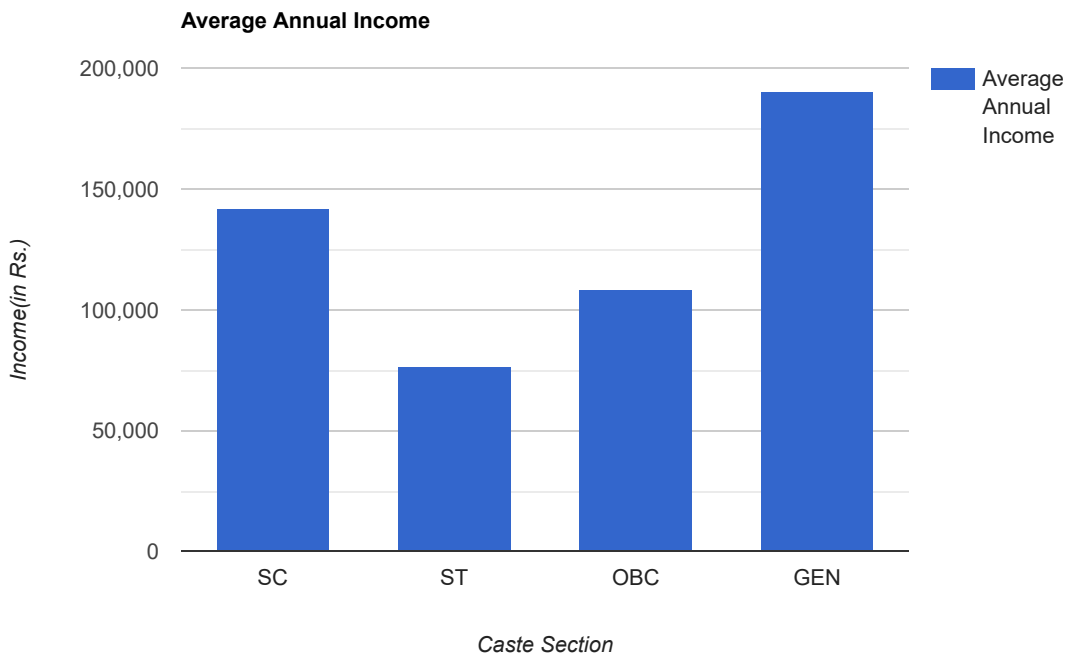
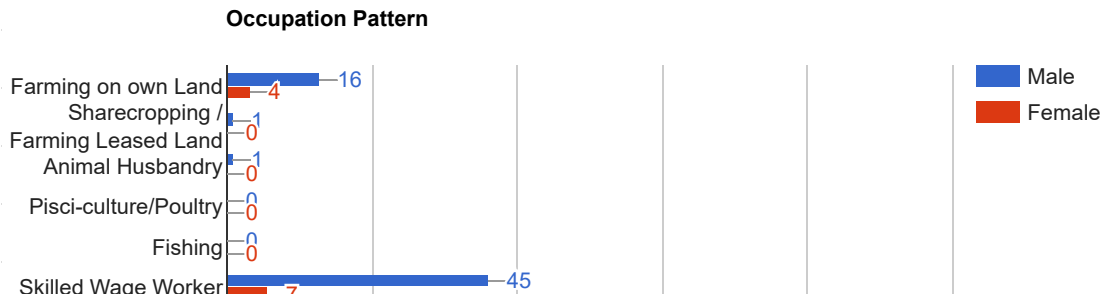
**Cattle wise population per household among various**



*Cattle wise population per household*

Salaried Employment in Government	21	0
Salaried Employment in Private Sector	114	21
Weaving	0	0
Other Artisan	1	1
Other Trade & Business	102	23



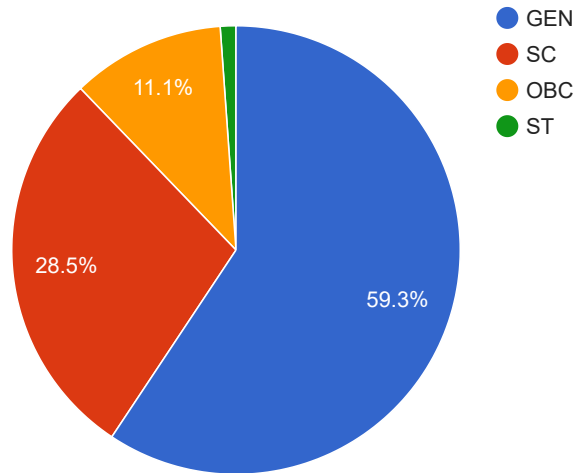


## 6. SOURCE OF ENERGY AND POWER

### 6.1.1. General Information

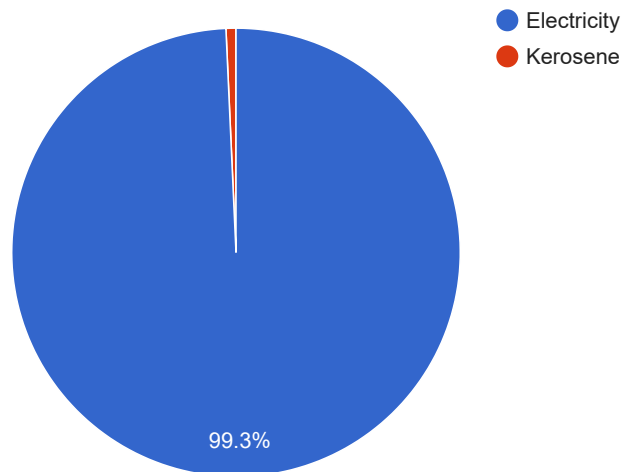
Caste Section	Registered Electricity Connection to Households
SC	378
ST	15
OBC	147
GEN	788
<b>Total</b>	<b>1328</b>

Lighting Source and usage in Village



Electricity	277
Kerosene	2
Solar_Power	0
Other	0

Lighting Source and usage in Village

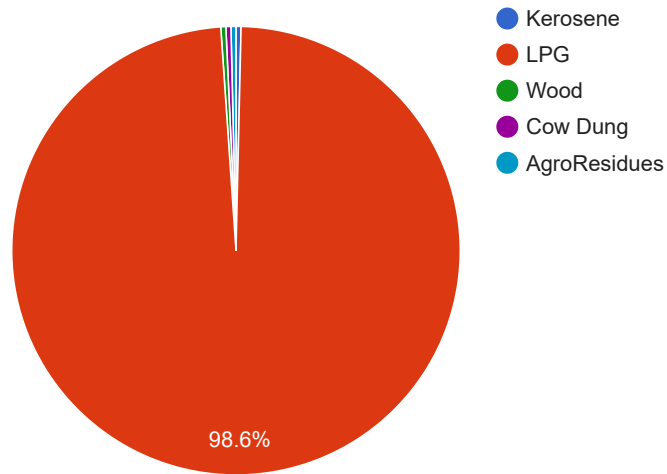


#### 6.1.4. Cooking Fuels Usage in Village (household nos.)

Caste Section	Kerosene	LPG	Biogas	Wood	Cow Dung	Agroresidues
SC	0	78	0	0	0	0
ST	1	1	0	0	0	1

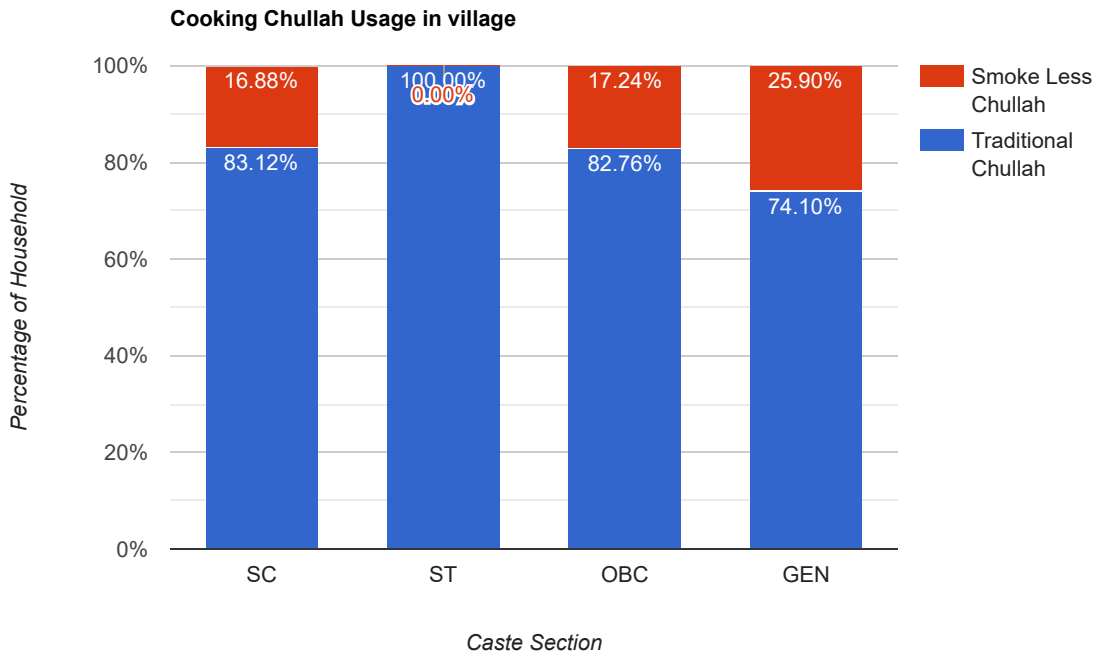
OBC	0	28	0	0	0	0
GEN	0	165	0	1	1	0

Cooking Fuels Usage in Village



### 6.1.5. Cooking Chullah Usage in village

Caste Section	Traditional Chullah	Smoke Less Chullah
SC	64	13
ST	3	0
OBC	24	5
GEN	123	43





# उन्नत भारत अभियान Unnat Bharat Abhiyan



## MALOYA ANALYSIS REPORT

### Comment by Admin

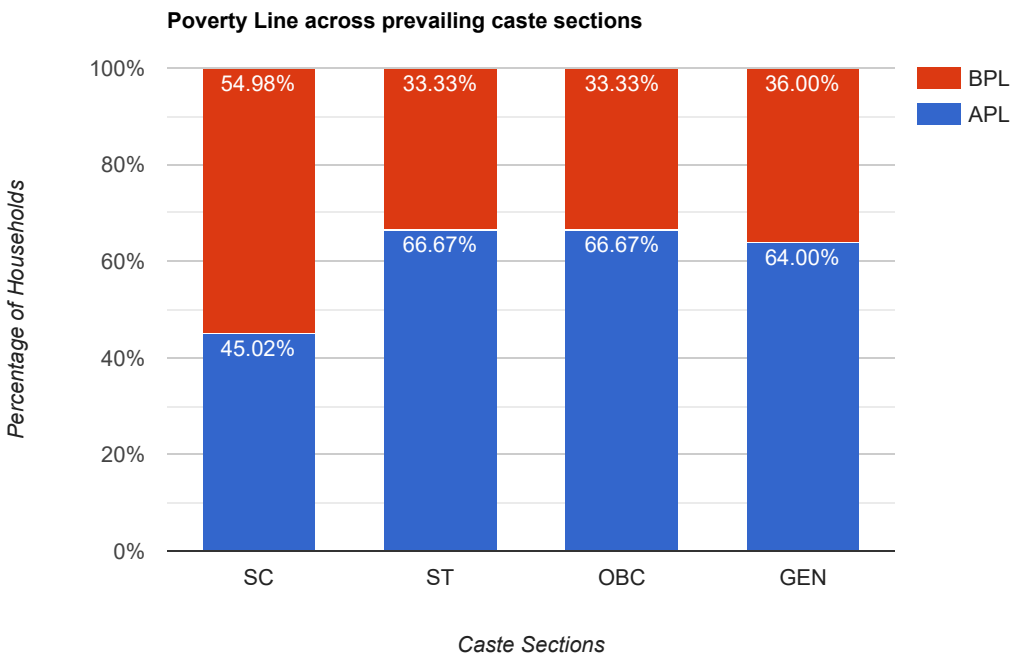
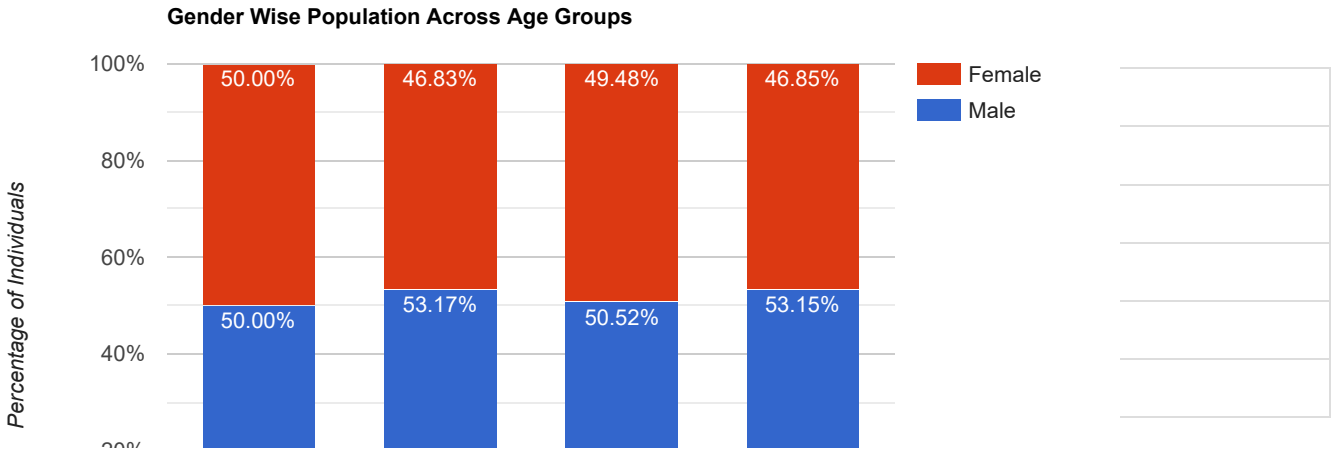
There is no comment posted by admin.

### 1. Demographic Profile

<b>Total Household</b>	521
<b>Total Population</b>	2760
<b>Gender Ratio</b>	938 Females per 1000 Males
<b>Average Members per Family</b>	5

### 1.1 Gender Wise Population Across Age Groups

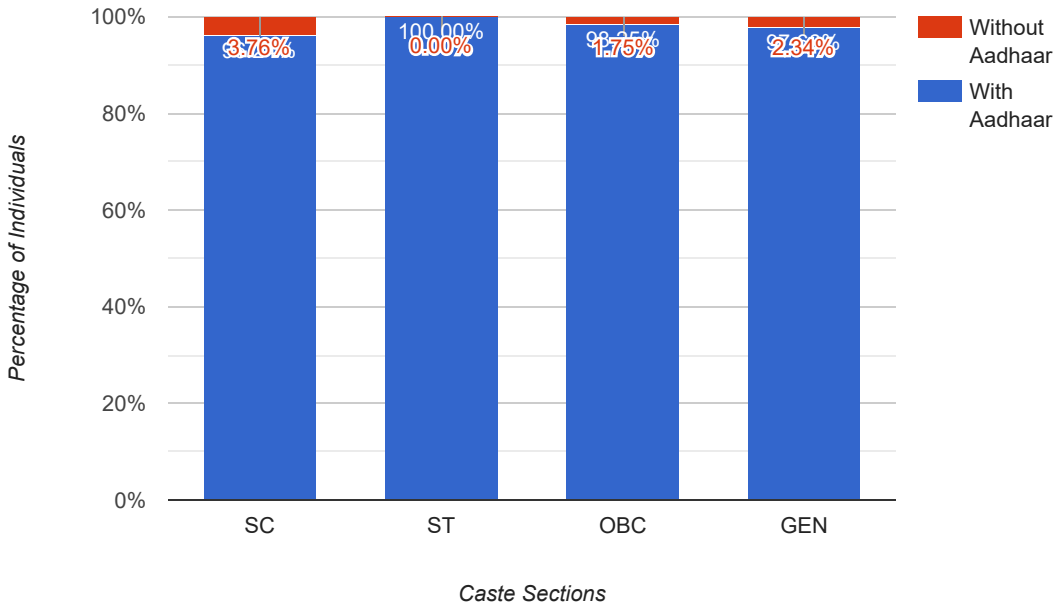
Age	0-5 Years	6-18 Years	19-45 Years	46 and Above	Total
<b>Male</b>	109	327	686	295	1417
<b>Female</b>	109	288	672	260	1329



### 1.3 Aadhaar Coverage Across Prevailing Caste Section

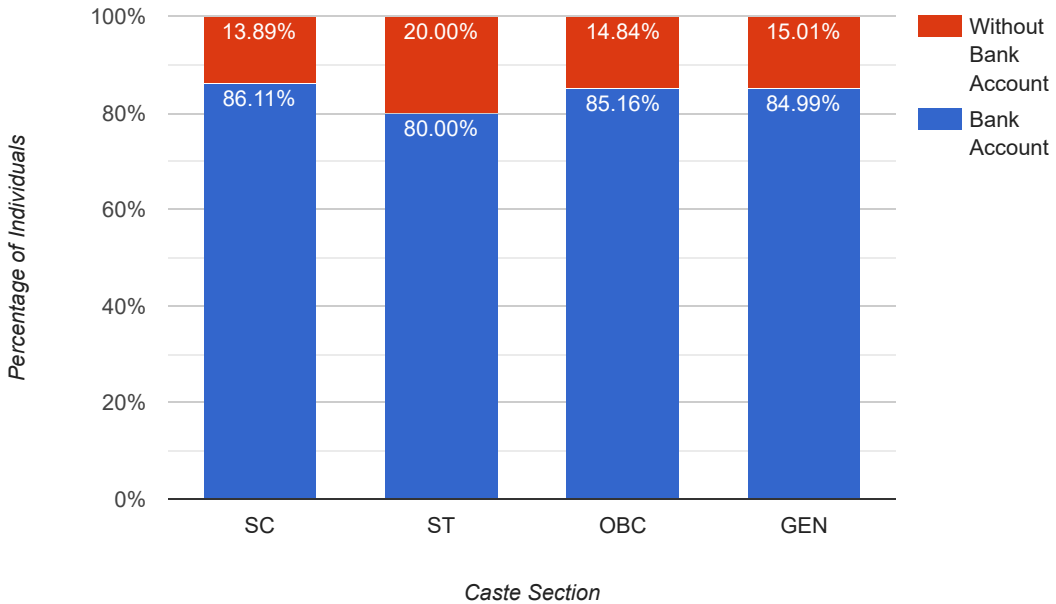
Caste Section	With Aadhar	Without Aadhar	Total
SC	1229	48	1277
ST	15	0	15
OBC	225	4	229
GEN	1210	29	1239
<b>Total</b>	<b>2679</b>	<b>81</b>	<b>2760</b>

**Aadhar Coverage across Prevailing Caste Sections**



<b>GEN</b>	889	157	1046
<b>Total</b>	1963	333	2296

**Bank Coverage across Prevailing Caste Section**



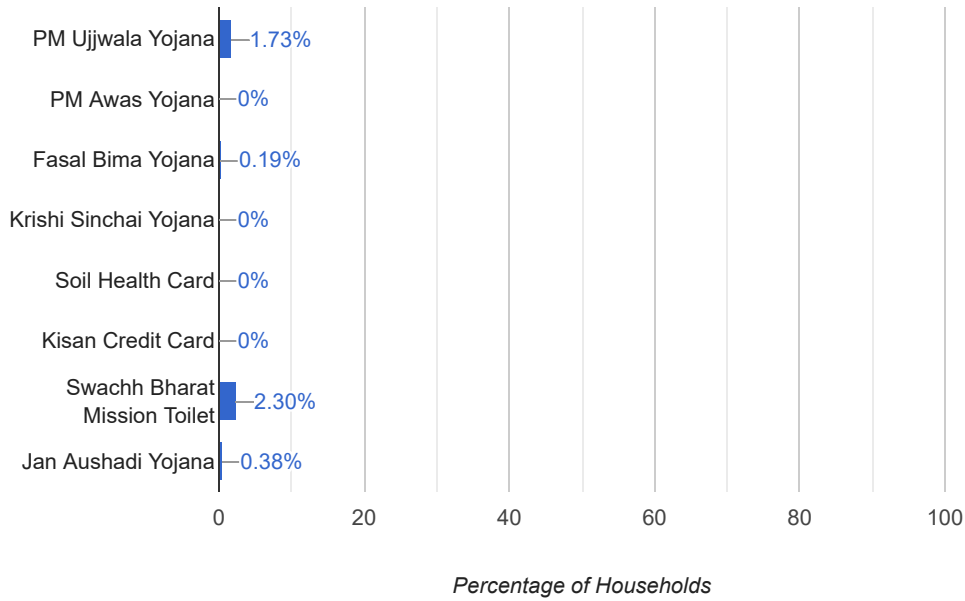
### 1.5 Government Schemes Coverage

12269

S. No.	Name	Beneficiary Households
1	PM Ujjwala Yojana	9
2	PM Awas Yojana	0
3	Fasal Bima Yojana	1

4	<b>Krishi Sinchai Yojana</b>	0
5	<b>Jan Aushadi Yojana</b>	2
6	<b>Swachh Bharat Mission Toilet</b>	12
7	<b>Soil Health Card</b>	0
8	<b>Kisan Credit Card</b>	0

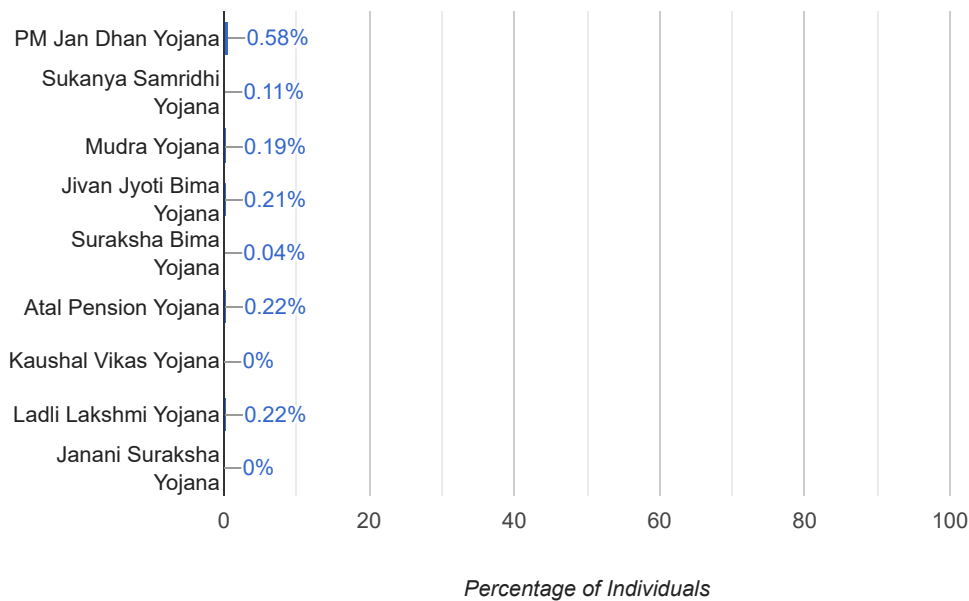
#### Government Schemes Coverage



S. No.	Name	Beneficiary Individuals
1	<b>PM Jan Dhan Yojana</b>	16
2	<b>Sukanya Samridhi Yojana</b>	3
3	<b>Mudra Yojana</b>	1
4	<b>Jivan Jyoti Bima Yojana</b>	3
5	<b>Suraksha Bima Yojana</b>	1
6	<b>Atal Pension Yojana</b>	6
7	<b>Kaushal Vikas Yojana</b>	0
8	<b>Ladli Lakshmi Yojana</b>	1
9	<b>Janani Suraksha Yojana</b>	0

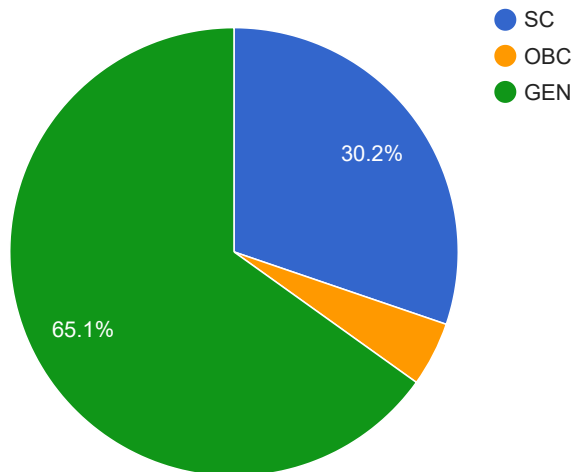


**Government Schemes Coverage**



Category	Count	Percentage
GEN	1239	28
Total	2760	43

**Migration Percentage across Caste Sections**



## 2. BASIC AMENITIES

### 2.1 Education

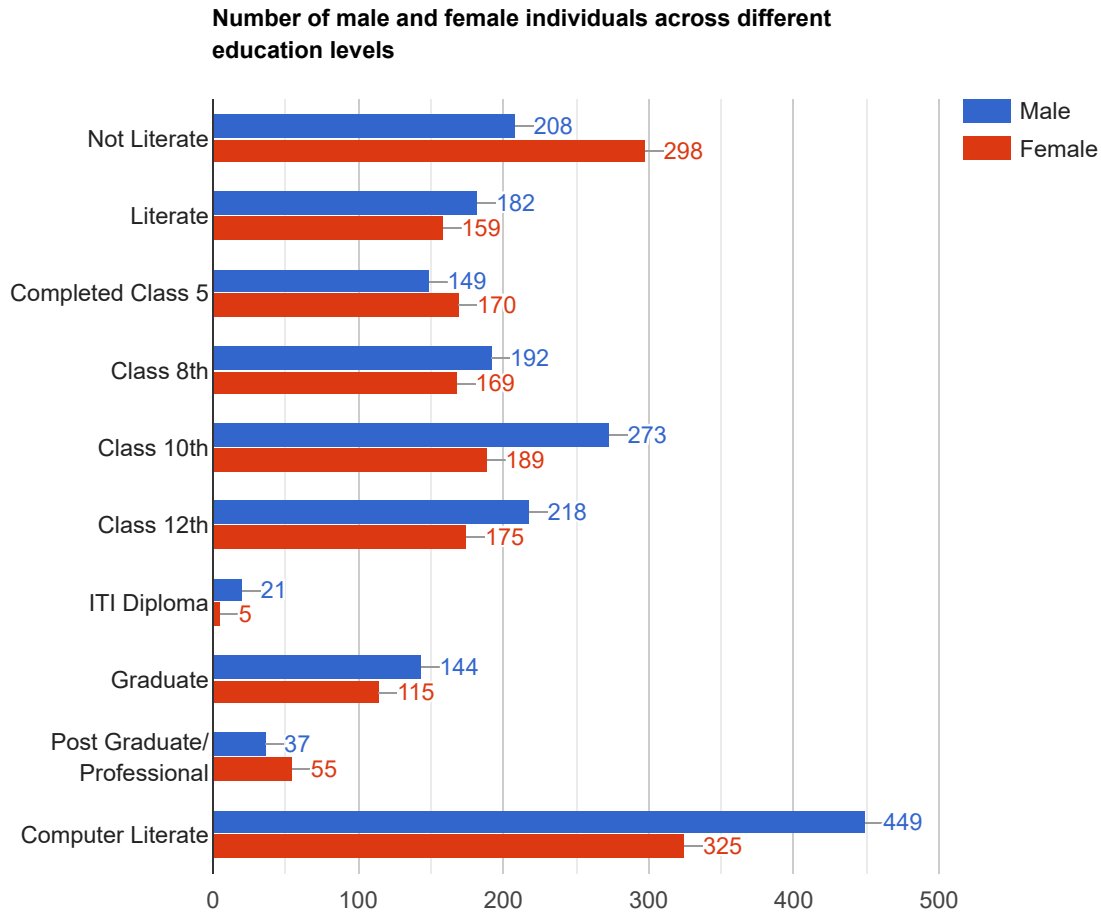
Perticulars	Village Data
Literacy Rate male	85.39
Literacy rate female	77.68

Total Literacy rate	81.63
Total Number of primary Schools Govt. or Distance (Km) if located outside village	1
Total Number of primary Schools Private or Distance (Km) if located outside village	2
Total Number of middle Schools Govt. or Distance (Km) if located outside village	2 km
Total Number of middle Schools Private or Distance (Km) if located outside village	1.5 km
Total number of secondary Schools Govt. or Distance (Km) if located outside village	2 km
Total number of secondary Schools Private or Distance (Km) if located outside village	1
Total number of ITI/Diploma institutes or Distance (Km) if located outside village: Govt	5 km
Total number of ITI/Diploma institutes or Distance (Km) if located outside village: Private	6 km
Total number of colleges or Distance(Km) if located outside village: Govt.	4 km
Total number of colleges or Distance(Km) if located outside village: Private	3.5 km
Anganwadi availability	yes
Percentage of male students enrolled in schools	80.57
Percentage of female students enrolled in schools	80.78
Number of primary schools per thousand population	1
Average distance to nearest school (km)	0
Ratio of boys to girls having school education	271:238
Ratio of boys to girls having college education	198:168

## 2.2 Number of male and female individuals across different education levels

Education Level	Male	Female
Not Literate	208	298
Literate	182	159
Completed Class 5th	149	170
Class 8th	192	169
Class 10th	273	189
Class 12th	218	175
ITI Diploma	21	5
Graduate	144	115
Post Graduate/Professional	37	55

Computer Literate	449	325
-------------------	-----	-----



Number of male and female individuals

## 2.3 School Going Children and adult literacy across caste groups

Caste	Category	School Going Children			Adults		
		Male	Female	Total	Male	Female	Total
SC	BPL	80	77	157	0	244	244
	APL	0	0	0	0	0	0
ST	BPL	2	0	2	3	1	4
	APL	2	2	4	4	4	8
OBC	BPL	10	0	10	29	0	29
	APL	23	24	47	84	59	143
GEN	BPL	50	42	92	190	155	345
	APL	94	79	173	372	328	700
<b>TOTAL</b>	BPL	142	119	261	222	400	622

	APL	119	105	224	460	391	851
--	-----	-----	-----	-----	-----	-----	-----

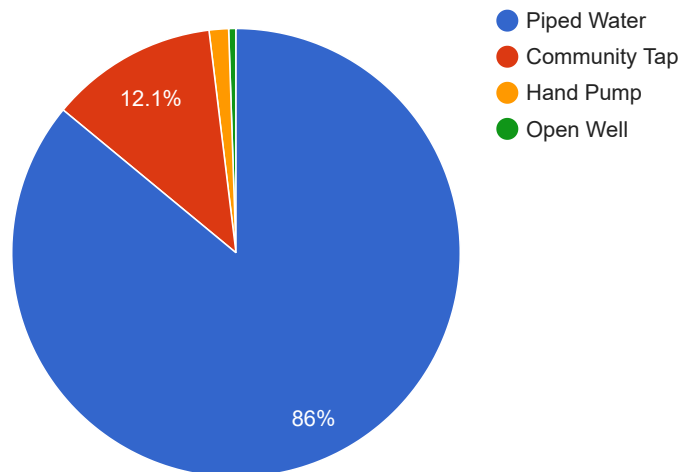
## 2.4 Health

Particulars	Village Data
Primary Health centres	1
Number of primary health centres per thousand population	0.36
Civil Hospital	no
Major Health Problem	BP, NIL, SUGAR,

## 2.5 Drinkage Water Facility

Availability of Drinking Water	Village Data
Piped Water	491
Community Tap	69
Hand Pump	8
Open Well	3
Other Resource	

Drinking Water Facility



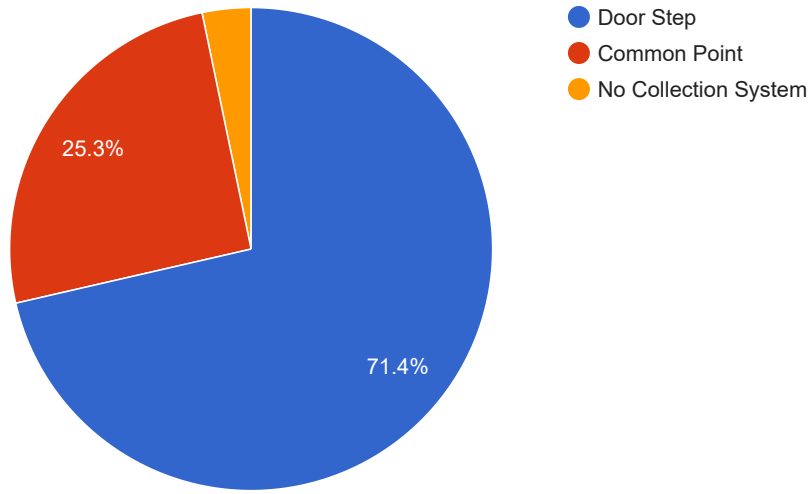
## 2.6. Drainage Facility and Sanitation

### 2.6.1. Household Waste Collection System

Household Waste Collection System	Village Data
Door Step	372

Common Point	132
No Collection System	17

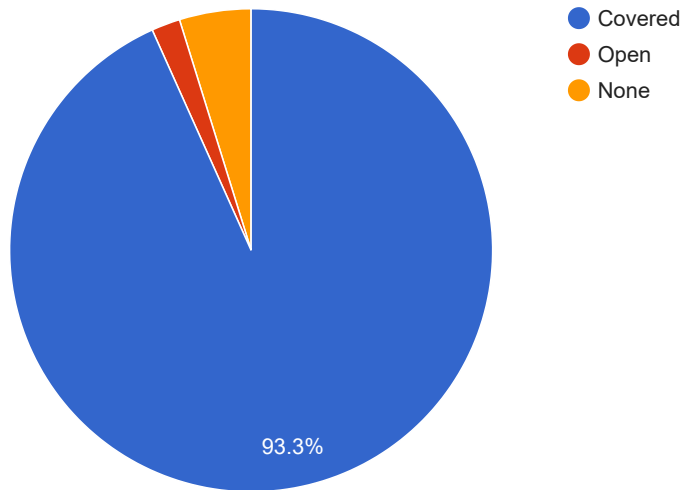
**Household Waste Collection System**



### 2.6.2. Drainage Linked to Households

Drainage Linked to Households	Village Data
Covered	486
Open	10
None	25

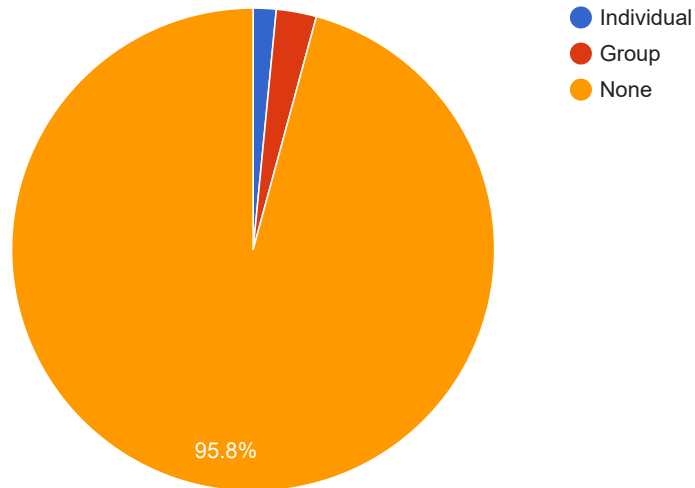
**Drainage Linked to Households**



### 2.6.3. Compost Pit

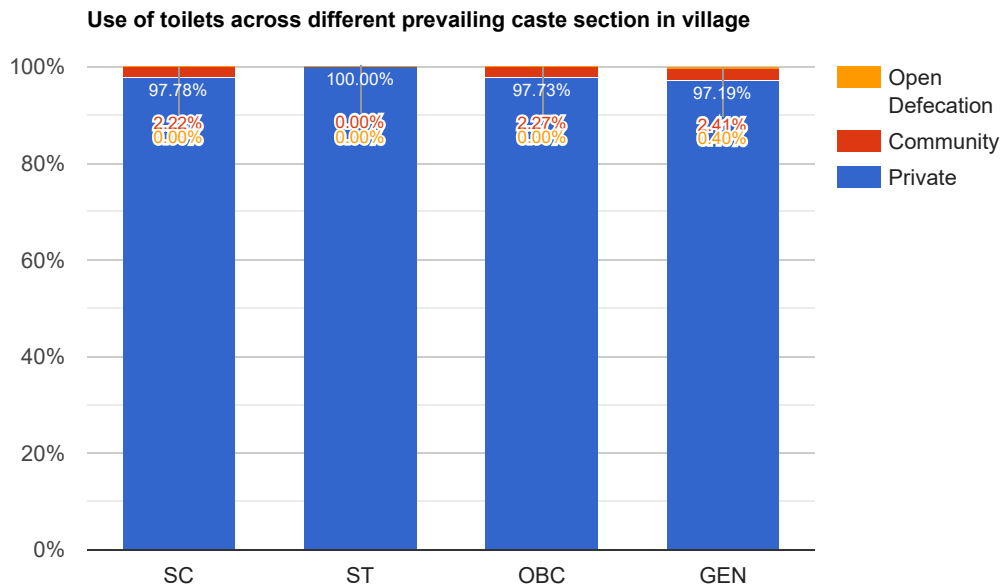
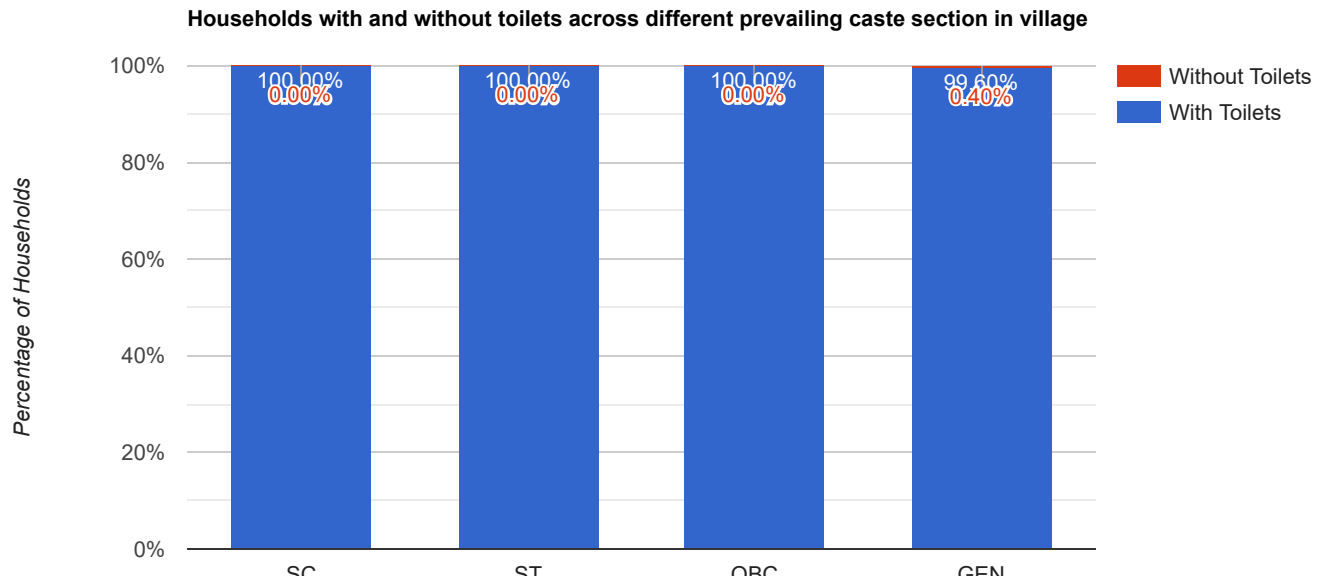
Compost Pit	Village Data
Individual	8
Group	14
None	499

Compost Pit



### 2.6.4. Households with and without toilets across different prevailing caste section in village

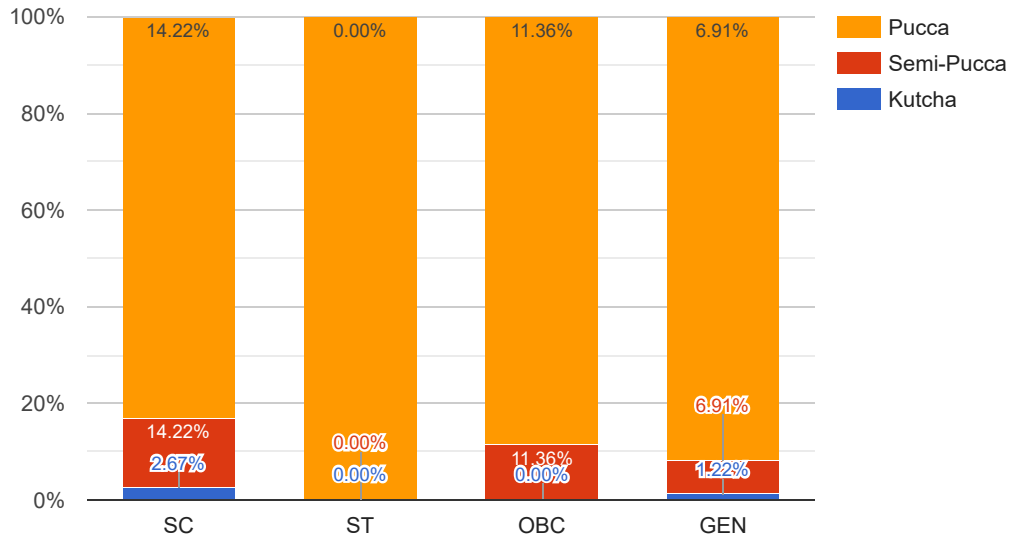
Caste Section	With Toilet	Without Toilet	Total
SC	225	0	225
ST	3	0	3
OBC	44	0	44
GEN	248	1	249



## 2.7. Type of Houses among the households

Caste Section	Kutcha	Semi-Pucca	Pucca	Homeless
SC	6	32	187	0
ST	0	0	3	0
OBC	0	5	39	0
GEN	3	17	226	3

**Type of Houses among the households**



Highway/major Dist. Road (km)

Is the village connected to the above by a pucca road? yes

If yes, details of the Approach Road/Connecting Road

i) Length of the Road (in km)	0	ii) Year of construction	0
iii) Scheme under which constructed	Not Revealed	iv) Present Status (complete/incomplete)	Complete
Length of internal roads (inside village/hamlets)	0	0	0

What is the mode of transport available?

Frequency of the available mode of transport Frequent

**Village Connectivity (Road and Transport)**

**2.9. Village infrastructure and services**



## Village Infrastructure and Basic Amenities:

Village Infrastructure / Basics Amenities / Services	Located in Village (Yes/No)	Nos.	Distance KM, If located outside
Banks/ ATM	yes	3	0
SHG's	yes	12	0
NGOs	yes	5	0
Post Office	yes	1	0
Gas agencies	no	0	3
Electricity Office	no	0	4
Petrol Pumps in village	no	0	2
KisanSewa Kendra	no	0	4
KrishiMandi	no	0	3
Fare Price Shop	no	0	2
Milk Cooperative/Collection Centre	yes	2	0
Railway Station	no	0	6
Bus Stop	yes	1	0
Veterinary Care Centre	yes	1	3
Sports Facility/Grounds	yes	1	0
Number of common sanitation complexes	yes	5	0

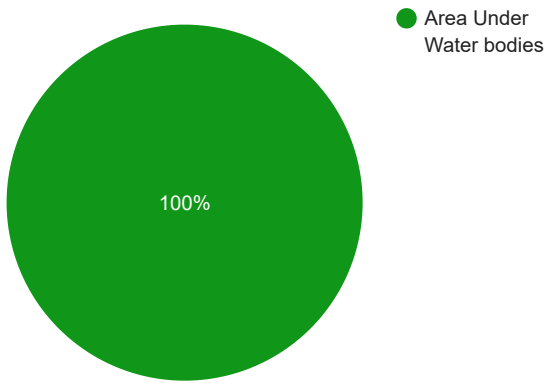
### 3. LAND AND AGRICULTURE RESOURCES

#### 3.1. Land Use Pattern

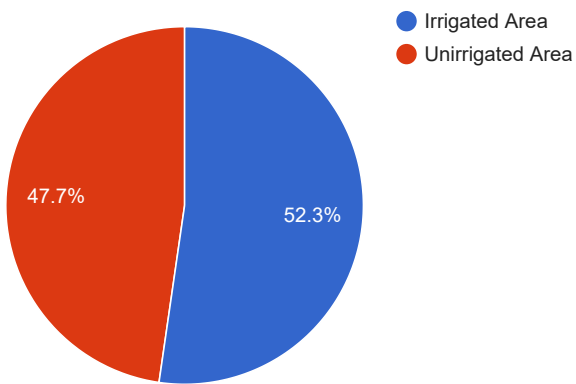
##### 3.1. Land Use Pattern

Arable land agriculture Area(Acres)	0
Forest Area (Acre)	0
Housing/Abadi Area(Acres)	0
Area Under Water bodies(Acres)	1
Common Lands Area(Acres)	0
Average per capita Land holding (Acre)	0
Waste land(Acres)	0

**Land Use Pattern**



**Irrigated area and unirrigated area**



**3.2. Forest & Horticultural Profile**

**3.2. Land, Forest & Horticultural Profile:**

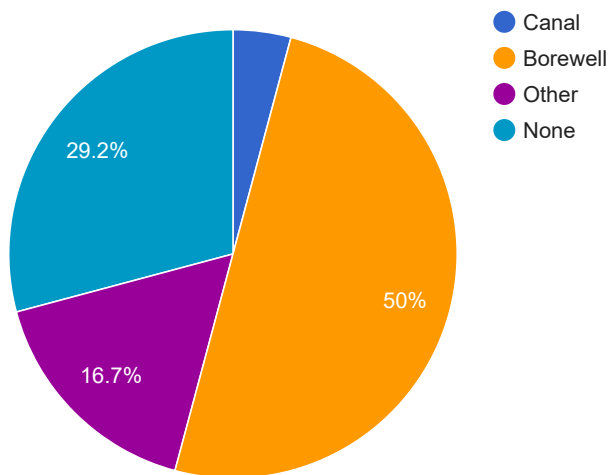
Type of Forest	Open		
Community Forest (Acre)	0		
Government Forest (Acre)	0		
Main Forest Trees and Shrub Species	Not Applicable		
Energy Plantation	No		
Species	Not Applicable	Area(Acre)	0
Species	Not Applicable	Area(Acre)	0
Species	Not Applicable	Area(Acre)	0

### Forest & Horticultural Profile

holds

Canal	1
Tank	0
River	0
Borewell	12
Others	4
None	7

Source Wise Irrigation Coverage among then households

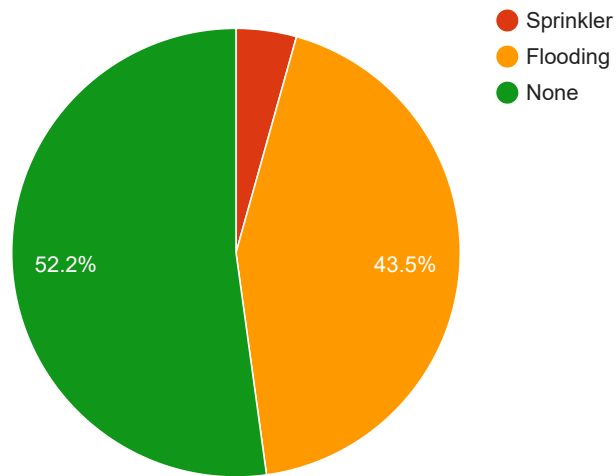


### 3.4. Irrigation methods used among the households

Particulars	Village Data
Drip	0
Sprinkler	1

Flooding	10
None	12


Irrigation methods used among the households



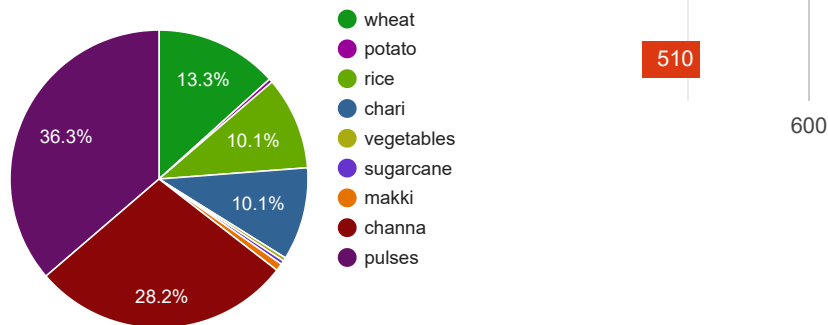
### 3.5. Use of Chemicals and fertilizers

Particulars	Village Data		If Yes, Avg. Fertilizer or chemical Use(Kg/Acre)
	Yes	No	
Chemical Fertilizers	Yes	16	24.19
	No	505	
Chemical Insecticides	Yes	14	30.79
	No	507	
Chemical Weedicide	Yes	12	27.17
	No	509	
Organic Manures	Yes	11	24.64
	No	510	

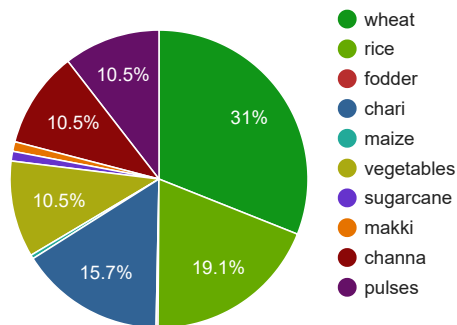
**Use of Chemicals and Fertilizers**



**Percentage cropped area of major crops**



**Average Productivity per acre(in quintals) of major crops**



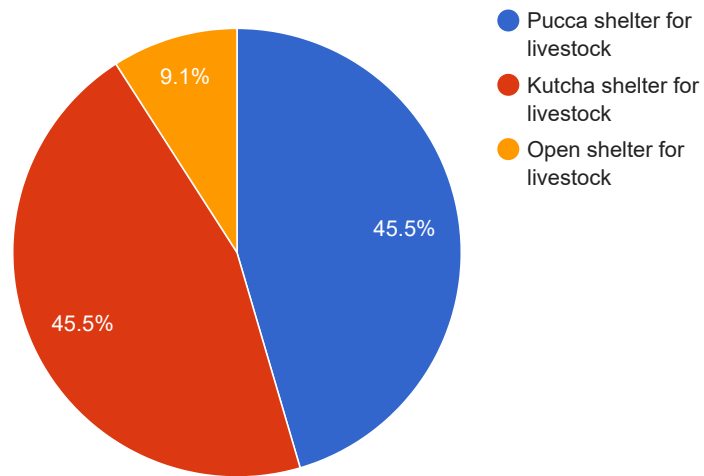
## 4. LIVESTOCK ASSETS

### 4.1. Cattle population, productivity, shelter and waste

Particulars	Village Data
Total No. of Livestock	29
Pucca shelter for livestock	10
Kutchra shelter for livestock	10
Open shelter for livestock	2

Average daily production of milk(Litres)	281
Total animal waste/cow dung(Kg) per day	87.18

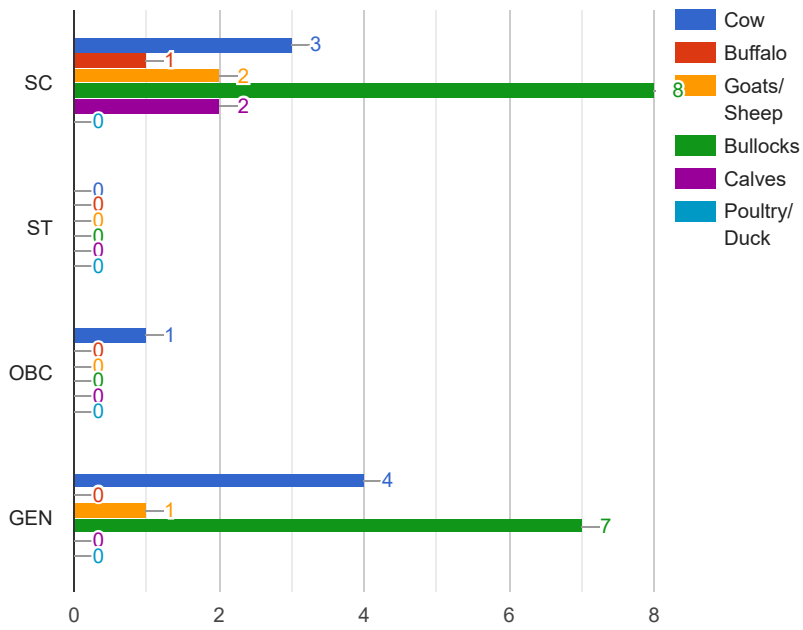
#### Cattle population, productivity, shelter and waste



#### 4.2. Cattle wise population per household among various

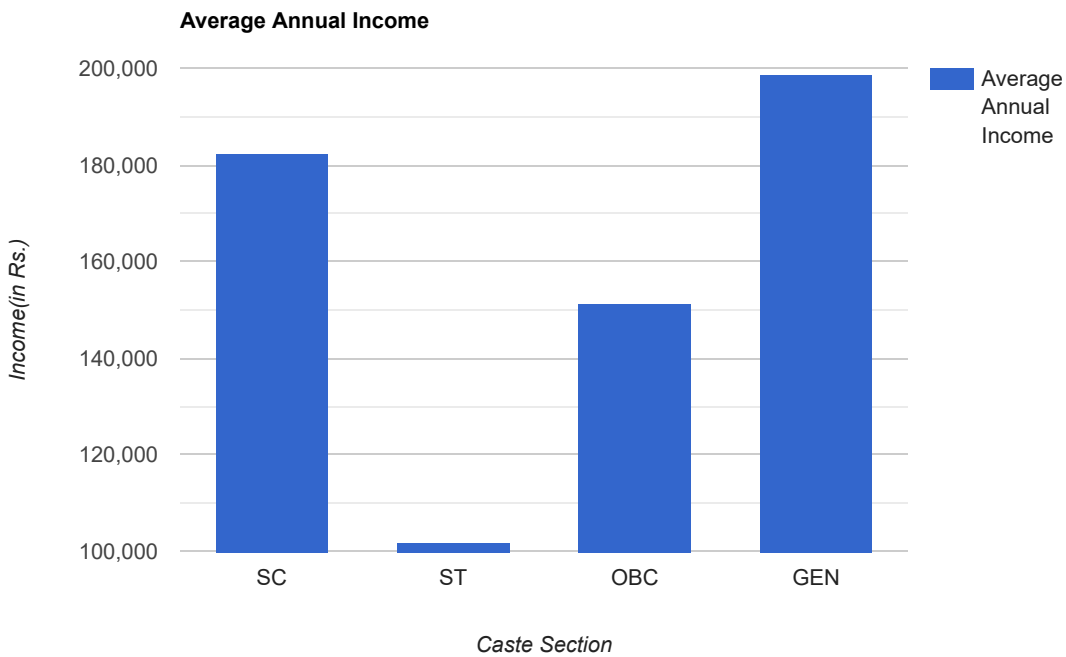
Caste Section	Cow	Buffalo	Goats/Sheep	Bullocks	Calves	Poultry/Duck
SC	3	1	2	8	2	0
ST	0	0	0	0	0	0
OBC	1	0	0	0	0	0
GEN	4	0	1	7	0	0

**Cattle wise population per household among various**



*Cattle wise population per household*


Salaried Employment in Government	12	11
Salaried Employment in Private Sector	274	56
Weaving	18	4
Other Artisan	7	1
Other Trade & Business	129	20



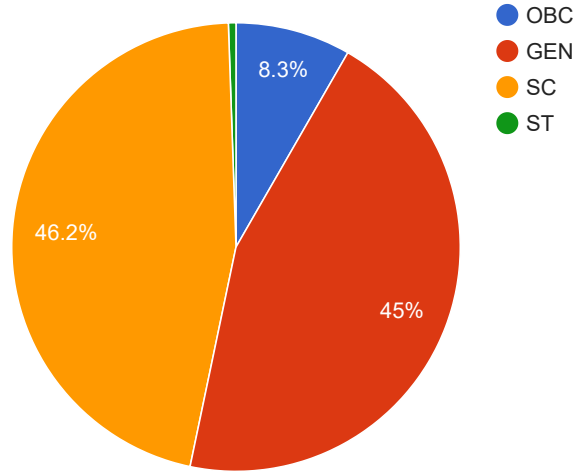
## 6. SOURCE OF ENERGY AND POWER

### 6.1.1. General Information

Caste Section	Registered Electricity Connection to Households
SC	1272
ST	15
OBC	229
GEN	1239
<b>Total</b>	<b>2755</b>

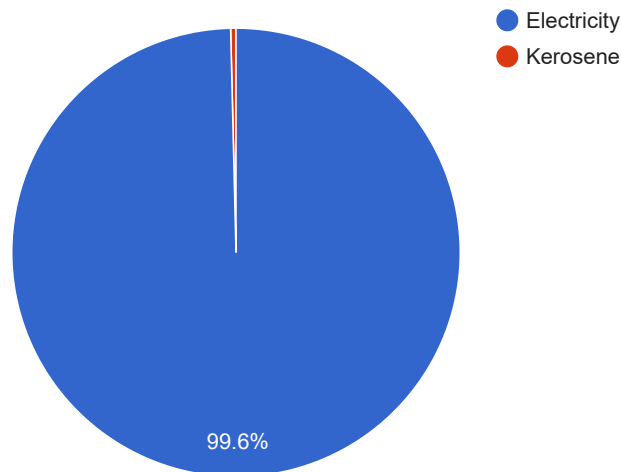


Lighting Source and usage in Village



Electricity	519
Kerosene	2
Solar_Power	0
Other	0

Lighting Source and usage in Village

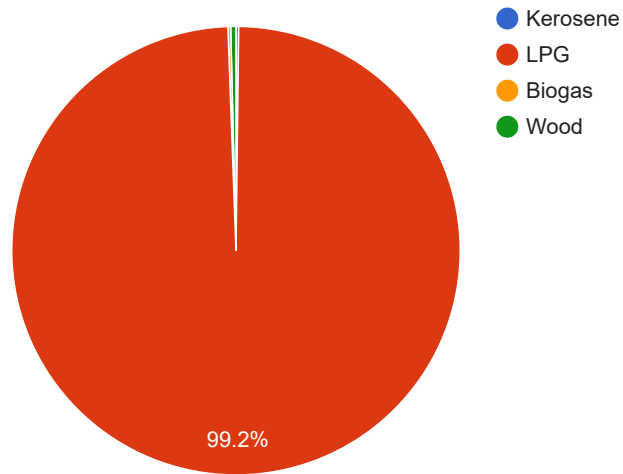


#### 6.1.4. Cooking Fuels Usage in Village (household nos.)

Caste Section	Kerosene	LPG	Biogas	Wood	Cow Dung	Agroresidues
SC	0	223	1	1	0	0
ST	0	3	0	0	0	0

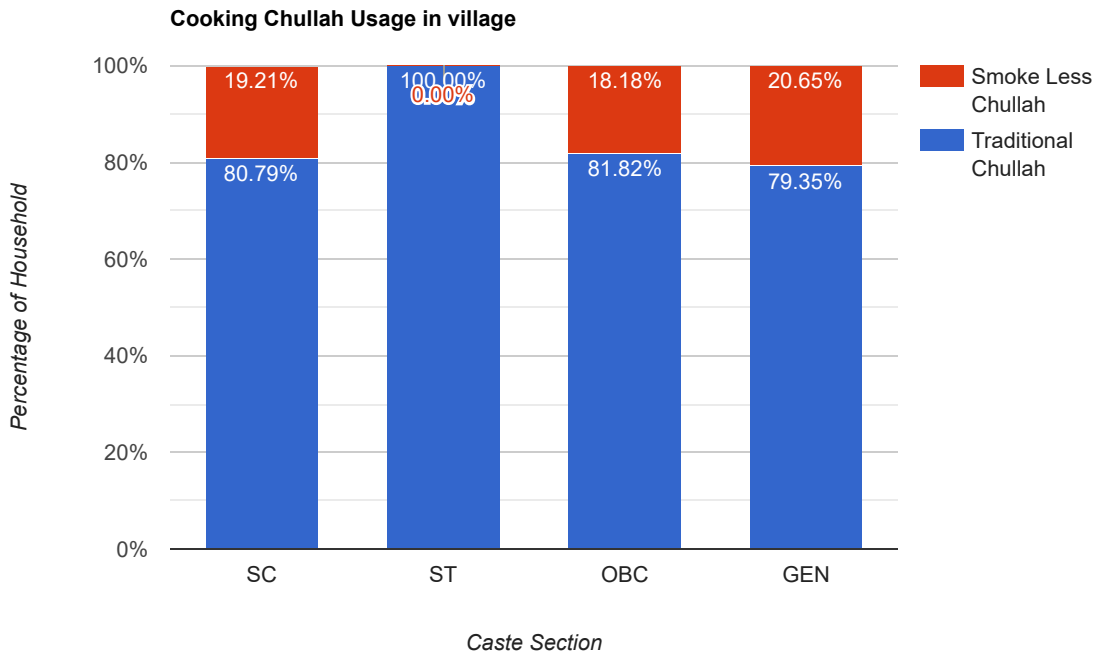
OBC	0	44	0	0	0	0
GEN	1	247	0	1	0	0

Cooking Fuels Usage in Village



### 6.1.5. Cooking Chullah Usage in village

Caste Section	Traditional Chullah	Smoke Less Chullah
SC	122	29
ST	1	0
OBC	18	4
GEN	123	32





# उन्नत भारत अभियान Unnat Bharat Abhiyan



## VILLAGE SURVEY DETAILS PAGE

### 1. BASIC INFORMATION:

Name of The Village

Attawa

Gram Panchayat

Under MC

Number of Wards

10

Number of Hamlets

200

Block

Chandigarh

District

Chandigarh

State

CHANDIGARH

Lok Sabha/Constituency

Chandigarh

Distance from District HQ

0

Area of village (Acres)

7

Arable land agriculture Area(Acres)

0

Forest Area (Acre)

0

Housing/Abadi Area(Acres)

0

Area Under Water bodies(Acres)

0

Common Lands Area(Acres)

0

Average per capita Land holding (Acre)

0.03

Waste land(Acres)

0

Water Table(Feet)

300

## 2. VILLAGE INFRASTRUCTURE AND BASIC AMENITIES:

Village Infrastructure / Basics Amenities / Services

Located in Village

(Yes/No)

Nos.

Distance KM, If located outside

Primary Schools(Govt.)

no

0

6.1

Primary Schools(Private)

no

0

3.3

Middle Schools(Govt)

yes

1

0

Middle Schools(Private)

yes

1

0

Secondary Schools(Private)

no

0

0.9

Secondary Schools(Govt.)

no

0

1

ITI Diploma Institutes(Govt)

no

0

9.1

ITI Diploma Institutes(Private)

no

0

0

Colleges(Govt.)

no

0

1.5

Collages(Private)

no

0

1.9

Banks/ ATM

yes

2

0

Primary Health Centres

no

0

5

## Civil Hospital

no

0

5.2

## SHG's

no

0

0

## NGOs

no

0

2.8

## Post Office

no

0

2.6

## Gas agencies

yes

1

0

## Training Centres and specify which

no

0

3.6

## Electricity Office

no

0

2.5

## Anganwadi Kendra

no

0

2.7

## Petrol Pumps in village

no

0

3.3

## KisanSewa Kendra

no

0

3.7

KrishiMandi

no

0

1.6

Fare Price Shop

no

0

9.3

Milk Cooperative/Collection Centre

no

0

3.3

Railway Station

no

0

11

Bus Stop

no

0

2.3

Veterinary Care Centre

no

0

3.5

Sports Facility/Grounds

no

0

1.9

Number of common sanitation complexes

no

0

0

### 3. VILLAGE CONNECTIVITY (ROADS)

Distance of the Village from the nearest Highway/Major Dist. Road (in km)



14

Is the village connected to the above by a pacca road?

yes

If yes, details of the Approach Road/Connecting Road

i) Length of the Road (in km)

14

ii) Year of construction

0

iii) Scheme under which constructed

Not Revealed

iv) Present Status (complete/incomplete)

Complete

Length of internal roads (inside village/hamlets)

0

4

4

What is the mode of transport available?

Array

Frequency of the available mode of transport

Array

#### 4. LAND, FOREST & HORTICULTURAL PROFILE:

Type of Forest

Open

Community Forest (Acre)

0

Government Forest (Acre)

0

Main Forest Trees and Shrub Species

Not Applicable

Energy Plantation

No

Species

Not Applicable

Area(Acre)

0

Species

Not Applicable

Area(Acre)

0

Species

Not Applicable

Area(Acre)

0

## 5. COMMON VILLAGE ELECTRICITY REQUIREMENTS

S.No.

Community Place

Appliances

Quantity

Duration/day

(in hours)

1

Panchyat Office

CFL/LED-Bulb/ Tube Light(20W)

0

0

2

Panchyat Office

Fan (70W)

0

0

3

Panchyat Office

Desert Cooler (150W)

0

0

4

Panchyat Office

TV (150 W)

0

0

5

Panchyat Office

Refrigerator (220W)

0

0

6

Panchyat Office

Music System (100W)

0

0

7

Panchyat Office

Electric Motor Pump (750W)

0

0

8

Panchyat Office

Heater (1000W)

0

0

9

Panchyat Office

Electric Iron (1000W)

0

0

10

Panchyat Office

Air Conditioner

0

0

1

Dispensary

CFL/LED-Bulb/ Tube Light(20W)

4

12

2

Dispensary

Fan (70W)

3

24

3

Dispensary

Desert Cooler (150W)

0

0

4

Dispensary

TV (150 W)

0

0

5

Dispensary

Refrigerator (220W)

0

0

6

Dispensary

Music System (100W)

0

0

7

Dispensary

Electric Motor Pump (750W)

1

4

8

Dispensary

Heater (1000W)

0

0

9

Dispensary

Electric Iron (1000W)

0

0

10

Dispensary

Air Conditioner

1

8

1  
Community Halls  
CFL/LED-Bulb/ Tube Light(20W)

8  
12

2  
Community Halls  
Fan (70W)

4  
12

3  
Community Halls  
Desert Cooler (150W)

0  
0

4  
Community Halls  
TV (150 W)

0  
0

5  
Community Halls  
Refrigerator (220W)

0  
0

6  
Community Halls  
Music System (100W)

1  
6

7  
Community Halls  
Electric Motor Pump (750W)

1  
4

8  
Community Halls  
Heater (1000W)

1  
4

9

Community Halls

Electric Iron (1000W)

0

0

10

Community Halls

Air Conditioner

4

8

1

Street Lighting

CFL/LED-Bulb/ Tube Light(20W)

20

12

2

Street Lighting

Fan (70W)

0

0

3

Street Lighting

Desert Cooler (150W)

0

0

4

Street Lighting

TV (150 W)

0

0

5

Street Lighting

Refrigerator (220W)

0

0

6

Street Lighting

Music System (100W)

0

0

7

Street Lighting

Electric Motor Pump (750W)

0

0

8

Street Lighting

Heater (1000W)

0

0

9

Street Lighting

Electric Iron (1000W)

0

0

10

Street Lighting

Air Conditioner

0

0

1

Dharamashala

CFL/LED-Bulb/ Tube Light(20W)

0

0

2

Dharamashala

Fan (70W)

0

0

3

Dharamashala

Desert Cooler (150W)

0

0

4

Dharamashala

TV (150 W)

0

0

5

Dharamashala

Refrigerator (220W)

0

0

6

Dharamashala

Music System (100W)

0

0

7

Dharamashala

Electric Motor Pump (750W)

0

0

8

Dharamashala

Heater (1000W)

0

0

9

Dharamashala

Electric Iron (1000W)

0

0

10

Dharamashala

Air Conditioner

0

0

1

Social Organisations

CFL/LED-Bulb/ Tube Light(20W)

4

12

2

Social Organisations

Fan (70W)

3

24



3

Social Organisations  
Desert Cooler (150W)

0  
0

4

Social Organisations  
TV (150 W)

0  
0

5

Social Organisations  
Refrigerator (220W)

0  
0

6

Social Organisations  
Music System (100W)

0  
0

7

Social Organisations  
Electric Motor Pump (750W)

0  
0

8

Social Organisations  
Heater (1000W)

0  
0

9

Social Organisations  
Electric Iron (1000W)

0  
0

10

Social Organisations  
Air Conditioner

0  
0

1  
Training cum Production Centres  
CFL/LED-Bulb/ Tube Light(20W)

4  
12

2  
Training cum Production Centres  
Fan (70W)

3  
24

3  
Training cum Production Centres  
Desert Cooler (150W)

0  
0

4  
Training cum Production Centres  
TV (150 W)

0  
0

5  
Training cum Production Centres  
Refrigerator (220W)

0  
0

6  
Training cum Production Centres  
Music System (100W)

0  
0

7  
Training cum Production Centres  
Electric Motor Pump (750W)

0  
0

8  
Training cum Production Centres  
Heater (1000W)

0  
0

9

Training cum Production Centres

Electric Iron (1000W)

0

0

10

Training cum Production Centres

Air Conditioner

0

0

1

Others

CFL/LED-Bulb/ Tube Light(20W)

0

0

2

Others

Fan (70W)

0

0

3

Others

Desert Cooler (150W)

0

0

4

Others

TV (150 W)

0

0

5

Others

Refrigerator (220W)

0

0

6

Others

Music System (100W)

0

0

7

Others

Electric Motor Pump (750W)

0

0

8

Others

Heater (1000W)

0

0

9

Others

Electric Iron (1000W)

0

0

10

Others

Air Conditioner

0

0

## OTHER INFORMATION

Comments, If any:

Surveyor (Name)

Respondent (Name)

Date of Survey

Navdeep And Kanika

Mr Hardeep Singh

2019-04-10

[Back to List Page](#)

Copyright @ Unnat Bharat Abhiyan 2021



# उन्नत भारत अभियान Unnat Bharat Abhiyan



## VILLAGE SURVEY DETAILS PAGE

### 1. BASIC INFORMATION:

Name of The Village

Badheri

Gram Panchayat

Under MC

Number of Wards

10

Number of Hamlets

290

Block

Chandigarh

District

Chandigarh

State

CHANDIGARH

Lok Sabha/Constituency

Chandigarh

Distance from District HQ

0

Area of village (Acres)

0

Arable land agriculture Area(Acres)

0

Forest Area (Acre)

0

Housing/Abadi Area(Acres)

0

Area Under Water bodies(Acres)

0

Common Lands Area(Acres)

0

Average per capita Land holding (Acre)

0.25

Waste land(Acres)

0

Water Table(Feet)

300

## 2. VILLAGE INFRASTRUCTURE AND BASIC AMENITIES:

Village Infrastructure / Basics Amenities / Services

Located in Village

(Yes/No)

Nos.

Distance KM, If located outside

Primary Schools(Govt.)

no

0

2.6

Primary Schools(Private)

no

0

6

Middle Schools(Govt)

no

0

4.8

Middle Schools(Private)

yes

1

0

Secondary Schools(Private)

no

0

7.7

Secondary Schools(Govt.)

no

0

2.6

ITI Diploma Institutes(Govt)

no

0

3.8

ITI Diploma Institutes(Private)

no

0

0

Colleges(Govt.)

no

0

1.7

Collages(Private)

no

0

3.2

Banks/ ATM

yes

5

0

Primary Health Centres

yes

1

0



## Civil Hospital

no

0

4.9

## SHG's

no

0

0

## NGOs

no

0

2

## Post Office

yes

1

0

## Gas agencies

no

0

1.4

## Training Centres and specify which

yes

2

0

## Electricity Office

no

0

3.4

## Anganwadi Kendra

yes

1

0

## Petrol Pumps in village

no

0

2

## KisanSewa Kendra

no

0

25

KrishiMandi

no

0

2.3

Fare Price Shop

yes

1

0

Milk Cooperative/Collection Centre

no

0

4

Railway Station

no

0

12

Bus Stop

no

0

0.3

Veterinary Care Centre

no

0

5.1

Sports Facility/Grounds

no

0

3.7

Number of common sanitation complexes

yes

1

0

### 3. VILLAGE CONNECTIVITY (ROADS)

Distance of the Village from the nearest Highway/Major Dist. Road (in km)

0.5

Is the village connected to the above by a pacca road?

yes

If yes, details of the Approach Road/Connecting Road

i) Length of the Road (in km)

0

ii) Year of construction

0

iii) Scheme under which constructed

Not Revealed

iv) Present Status (complete/incomplete)

Complete

Length of internal roads (inside village/hamlets)

0

4

4

What is the mode of transport available?

Array

Frequency of the available mode of transport

Array

#### 4. LAND, FOREST & HORTICULTURAL PROFILE:

Type of Forest

Open

Community Forest (Acre)

0

Government Forest (Acre)

0

Main Forest Trees and Shrub Species

Not Applicable

Energy Plantation

No

Species

Not Applicable

Area(Acre)

0

Species

Not Applicable

Area(Acre)

0

Species

Not Applicable

Area(Acre)

0

## 5. COMMON VILLAGE ELECTRICITY REQUIREMENTS

S.No.

Community Place

Appliances

Quantity

Duration/day

(in hours)

1

Panchyat Office

CFL/LED-Bulb/ Tube Light(20W)

0

0

2

Panchyat Office

Fan (70W)

0

0

3

Panchyat Office

Desert Cooler (150W)

0

0

4

Panchyat Office

TV (150 W)

0

0

5

Panchyat Office

Refrigerator (220W)

0

0

6

Panchyat Office

Music System (100W)

0

0

7

Panchyat Office

Electric Motor Pump (750W)

0

0

8

Panchyat Office

Heater (1000W)

0

0

9

Panchyat Office

Electric Iron (1000W)

0

0

10

Panchyat Office

Air Conditioner

0

0

1

Dispensary

CFL/LED-Bulb/ Tube Light(20W)

0

0

2

Dispensary

Fan (70W)

0

0

3

Dispensary

Desert Cooler (150W)

0

0

4

Dispensary

TV (150 W)

0

0

5

Dispensary

Refrigerator (220W)

0

0

6

Dispensary

Music System (100W)

0

0

7

Dispensary

Electric Motor Pump (750W)

0

0

8

Dispensary

Heater (1000W)

0

0

9

Dispensary

Electric Iron (1000W)

0

0

10

Dispensary

Air Conditioner

0

0

1  
Community Halls  
CFL/LED-Bulb/ Tube Light(20W)  
0  
0

2  
Community Halls  
Fan (70W)  
0  
0

3  
Community Halls  
Desert Cooler (150W)  
0  
0

4  
Community Halls  
TV (150 W)  
0  
0

5  
Community Halls  
Refrigerator (220W)  
0  
0

6  
Community Halls  
Music System (100W)  
0  
0

7  
Community Halls  
Electric Motor Pump (750W)  
0  
0

8  
Community Halls  
Heater (1000W)  
0  
0

9

Community Halls

Electric Iron (1000W)

0

0

10

Community Halls

Air Conditioner

0

0

1

Street Lighting

CFL/LED-Bulb/ Tube Light(20W)

0

0

2

Street Lighting

Fan (70W)

0

0

3

Street Lighting

Desert Cooler (150W)

0

0

4

Street Lighting

TV (150 W)

0

0

5

Street Lighting

Refrigerator (220W)

0

0

6

Street Lighting

Music System (100W)

0

0



7

Street Lighting

Electric Motor Pump (750W)

0

0

8

Street Lighting

Heater (1000W)

0

0

9

Street Lighting

Electric Iron (1000W)

0

0

10

Street Lighting

Air Conditioner

0

0

1

Dharamashala

CFL/LED-Bulb/ Tube Light(20W)

0

0

2

Dharamashala

Fan (70W)

0

0

3

Dharamashala

Desert Cooler (150W)

0

0

4

Dharamashala

TV (150 W)

0

0

5

Dharamashala

Refrigerator (220W)

0

0

6

Dharamashala

Music System (100W)

0

0

7

Dharamashala

Electric Motor Pump (750W)

0

0

8

Dharamashala

Heater (1000W)

0

0

9

Dharamashala

Electric Iron (1000W)

0

0

10

Dharamashala

Air Conditioner

0

0

1

Social Organisations

CFL/LED-Bulb/ Tube Light(20W)

0

0

2

Social Organisations

Fan (70W)

0

0

3

Social Organisations  
Desert Cooler (150W)

0  
0

4

Social Organisations  
TV (150 W)

0  
0

5

Social Organisations  
Refrigerator (220W)

0  
0

6

Social Organisations  
Music System (100W)

0  
0

7

Social Organisations  
Electric Motor Pump (750W)

0  
0

8

Social Organisations  
Heater (1000W)

0  
0

9

Social Organisations  
Electric Iron (1000W)

0  
0

10

Social Organisations  
Air Conditioner

0  
0

1

Training cum Production Centres  
CFL/LED-Bulb/ Tube Light(20W)

0

0

2

Training cum Production Centres  
Fan (70W)

0

0

3

Training cum Production Centres  
Desert Cooler (150W)

0

0

4

Training cum Production Centres  
TV (150 W)

0

0

5

Training cum Production Centres  
Refrigerator (220W)

0

0

6

Training cum Production Centres  
Music System (100W)

0

0

7

Training cum Production Centres  
Electric Motor Pump (750W)

0

0

8

Training cum Production Centres  
Heater (1000W)

0

0

9

Training cum Production Centres

Electric Iron (1000W)

0

0

10

Training cum Production Centres

Air Conditioner

0

0

1

Others

CFL/LED-Bulb/ Tube Light(20W)

0

0

2

Others

Fan (70W)

0

0

3

Others

Desert Cooler (150W)

0

0

4

Others

TV (150 W)

0

0

5

Others

Refrigerator (220W)

0

0

6

Others

Music System (100W)

0

0

7

Others

Electric Motor Pump (750W)

0

0

8

Others

Heater (1000W)

0

0

9

Others

Electric Iron (1000W)

0

0

10

Others

Air Conditioner

0

0

## OTHER INFORMATION

Comments, If any:

Surveyor (Name)

Respondent (Name)

Date of Survey

Nidhi and Rishu

Mr Hardeep Singh

2019-04-25

**Back to List Page**

Copyright @ Unnat Bharat Abhiyan 2021



# उन्नत भारत अभियान Unnat Bharat Abhiyan



## VILLAGE SURVEY DETAILS PAGE

### 1. BASIC INFORMATION:

Name of The Village

Buterla

Gram Panchayat

Under MC

Number of Wards

10

Number of Hamlets

490

Block

chandigarh

District

Chandigarh

State

CHANDIGARH

Lok Sabha/Constituency

Chandigarh

Distance from District HQ

0



Area of village (Acres)

8.5

Arable land agriculture Area(Acres)

0

Forest Area (Acre)

0

Housing/Abadi Area(Acres)

8.5

Area Under Water bodies(Acres)

0

Common Lands Area(Acres)

0

Average per capita Land holding (Acre)

0.03

Waste land(Acres)

2

Water Table(Feet)

0

## 2. VILLAGE INFRASTRUCTURE AND BASIC AMENITIES:

Village Infrastructure / Basics Amenities / Services

Located in Village

(Yes/No)

Nos.

Distance KM, If located outside

Primary Schools(Govt.)

no

0

1

Primary Schools(Private)

no

0

0.3

Middle Schools(Govt)

no

0

1

Middle Schools(Private)

no

0

0.3

Secondary Schools(Private)

yes

1

0

Secondary Schools(Govt.)

yes

1

0

ITI Diploma Institutes(Govt)

no

0

9

ITI Diploma Institutes(Private)

no

0

3

Colleges(Govt.)

no

0

1.1

Collages(Private)

no

0

2

Banks/ ATM

yes

4

0

Primary Health Centres

no

0

4

## Civil Hospital

no

0

4

## SHG's

no

0

4

## NGOs

no

0

1

## Post Office

no

0

2.5

## Gas agencies

no

0

.7

## Training Centres and specify which

yes

1

0

## Electricity Office

no

0

2

## Anganwadi Kendra

yes

1

0

## Petrol Pumps in village

yes

1

0

## KisanSewa Kendra

no

0

11

KrishiMandi

no

0

4.5

Fare Price Shop

no

0

2

Milk Cooperative/Collection Centre

no

0

6

Railway Station

no

0

7

Bus Stop

yes

1

0

Veterinary Care Centre

no

0

4.5

Sports Facility/Grounds

no

0

1.2

Number of common sanitation complexes

yes

1

0

### 3. VILLAGE CONNECTIVITY (ROADS)

Distance of the Village from the nearest Highway/Major Dist. Road (in km)

0.5

Is the village connected to the above by a pacca road?

yes

If yes, details of the Approach Road/Connecting Road

i) Length of the Road (in km)

2.5

ii) Year of construction

1989

iii) Scheme under which constructed

Self Construction

iv) Present Status (complete/incomplete)

Complete

Length of internal roads (inside village/hamlets)

0

4

4

What is the mode of transport available?

Array

Frequency of the available mode of transport

Array

#### 4. LAND, FOREST & HORTICULTURAL PROFILE:

Type of Forest

Open

Community Forest (Acre)

0

Government Forest (Acre)

0

Main Forest Trees and Shrub Species

Not Applicable

Energy Plantation

No

Species

Not Applicable

Area(Acre)

0

Species

Not Applicable

Area(Acre)

0

Species

Not Applicable

Area(Acre)

0

## 5. COMMON VILLAGE ELECTRICITY REQUIREMENTS

S.No.

Community Place

Appliances

Quantity

Duration/day

(in hours)

1

Panchyat Office

CFL/LED-Bulb/ Tube Light(20W)

0

0

2

Panchyat Office

Fan (70W)

0

0

3

Panchyat Office

Desert Cooler (150W)

0

0

4

Panchyat Office

TV (150 W)

0

0

5

Panchyat Office

Refrigerator (220W)

0

0

6

Panchyat Office

Music System (100W)

0

0

7

Panchyat Office

Electric Motor Pump (750W)

0

0

8

Panchyat Office

Heater (1000W)

0

0

9

Panchyat Office

Electric Iron (1000W)

0

0

10

Panchyat Office

Air Conditioner

0

0

1

Dispensary

CFL/LED-Bulb/ Tube Light(20W)

0

0

2

Dispensary

Fan (70W)

0

0

3

Dispensary

Desert Cooler (150W)

0

0

4

Dispensary

TV (150 W)

0

0

5

Dispensary

Refrigerator (220W)

0

0

6

Dispensary

Music System (100W)

0

0

7

Dispensary

Electric Motor Pump (750W)

0

0

8

Dispensary

Heater (1000W)

0

0

9

Dispensary

Electric Iron (1000W)

0

0

10

Dispensary

Air Conditioner

0

0



1  
Community Halls  
CFL/LED-Bulb/ Tube Light(20W)  
0  
0

2  
Community Halls  
Fan (70W)  
0  
0

3  
Community Halls  
Desert Cooler (150W)  
0  
0

4  
Community Halls  
TV (150 W)  
0  
0

5  
Community Halls  
Refrigerator (220W)  
0  
0

6  
Community Halls  
Music System (100W)  
0  
0

7  
Community Halls  
Electric Motor Pump (750W)  
0  
0

8  
Community Halls  
Heater (1000W)  
0  
0

9

Community Halls

Electric Iron (1000W)

0

0

10

Community Halls

Air Conditioner

0

0

1

Street Lighting

CFL/LED-Bulb/ Tube Light(20W)

32

16

2

Street Lighting

Fan (70W)

0

0

3

Street Lighting

Desert Cooler (150W)

0

0

4

Street Lighting

TV (150 W)

0

0

5

Street Lighting

Refrigerator (220W)

0

0

6

Street Lighting

Music System (100W)

0

0

7

Street Lighting

Electric Motor Pump (750W)

0

0

8

Street Lighting

Heater (1000W)

0

0

9

Street Lighting

Electric Iron (1000W)

0

0

10

Street Lighting

Air Conditioner

0

0

1

Dharamashala

CFL/LED-Bulb/ Tube Light(20W)

16

16

2

Dharamashala

Fan (70W)

8

16

3

Dharamashala

Desert Cooler (150W)

0

0

4

Dharamashala

TV (150 W)

0

0

5

Dharamashala

Refrigerator (220W)

0

0

6

Dharamashala

Music System (100W)

0

0

7

Dharamashala

Electric Motor Pump (750W)

0

0

8

Dharamashala

Heater (1000W)

1

16

9

Dharamashala

Electric Iron (1000W)

0

0

10

Dharamashala

Air Conditioner

1

16

1

Social Organisations

CFL/LED-Bulb/ Tube Light(20W)

0

0

2

Social Organisations

Fan (70W)

0

0

3

Social Organisations  
Desert Cooler (150W)

0  
0

4

Social Organisations  
TV (150 W)

0  
0

5

Social Organisations  
Refrigerator (220W)

0  
0

6

Social Organisations  
Music System (100W)

0  
0

7

Social Organisations  
Electric Motor Pump (750W)

0  
0

8

Social Organisations  
Heater (1000W)

0  
0

9

Social Organisations  
Electric Iron (1000W)

0  
0

10

Social Organisations  
Air Conditioner

0  
0

1

Training cum Production Centres  
CFL/LED-Bulb/ Tube Light(20W)

0

0

2

Training cum Production Centres  
Fan (70W)

0

0

3

Training cum Production Centres  
Desert Cooler (150W)

0

0

4

Training cum Production Centres  
TV (150 W)

0

0

5

Training cum Production Centres  
Refrigerator (220W)

0

0

6

Training cum Production Centres  
Music System (100W)

0

0

7

Training cum Production Centres  
Electric Motor Pump (750W)

0

0

8

Training cum Production Centres  
Heater (1000W)

0

0

9

Training cum Production Centres

Electric Iron (1000W)

0

0

10

Training cum Production Centres

Air Conditioner

0

0

1

Others

CFL/LED-Bulb/ Tube Light(20W)

0

0

2

Others

Fan (70W)

0

0

3

Others

Desert Cooler (150W)

0

0

4

Others

TV (150 W)

0

0

5

Others

Refrigerator (220W)

0

0

6

Others

Music System (100W)

0

0

7

Others

Electric Motor Pump (750W)

0

0

8

Others

Heater (1000W)

0

0

9

Others

Electric Iron (1000W)

0

0

10

Others

Air Conditioner

0

0

## OTHER INFORMATION

Comments, If any:

Surveyor (Name)

Respondent (Name)

Date of Survey

Arshdeep Kaur

Hardeep Singh Buterla

2019-04-19

[Back to List Page](#)



Copyright @ Unnat Bharat Abhiyan 2021



# उन्नत भारत अभियान Unnat Bharat Abhiyan



## VILLAGE SURVEY DETAILS PAGE

### 1. BASIC INFORMATION:

Name of The Village

Kajheri

Gram Panchayat

under MC

Number of Wards

12

Number of Hamlets

700

Block

Not Applicable

District

Chandigarh

State

CHANDIGARH

Lok Sabha/Constituency

Chandigarh

Distance from District HQ

0

Area of village (Acres)

18.70

Arable land agriculture Area(Acres)

0

Forest Area (Acre)

0

Housing/Abadi Area(Acres)

0

Area Under Water bodies(Acres)

1.0

Common Lands Area(Acres)

0

Average per capita Land holding (Acre)

0

Waste land(Acres)

0

Water Table(Feet)

0

## 2. VILLAGE INFRASTRUCTURE AND BASIC AMENITIES:

Village Infrastructure / Basics Amenities / Services

Located in Village

(Yes/No)

Nos.

Distance KM, If located outside

Primary Schools(Govt.)

no

0

0

Primary Schools(Private)

no

0

1.3

Middle Schools(Govt)

no

0

0

Middle Schools(Private)

no

0

2.1

Secondary Schools(Private)

no

0

1.4

Secondary Schools(Govt.)

yes

1

0

ITI Diploma Institutes(Govt)

no

0

9

ITI Diploma Institutes(Private)

no

0

9.9

Colleges(Govt.)

no

0

2.4

Collages(Private)

no

0

10

Banks/ ATM

yes

3

0

Primary Health Centres

yes

1

0

## Civil Hospital

no

0

4.8

## SHG's

no

0

0

## NGOs

no

0

0

## Post Office

no

0

1

## Gas agencies

no

0

5.4

## Training Centres and specify which

no

0

1

## Electricity Office

no

0

5.0

## Anganwadi Kendra

yes

6

0

## Petrol Pumps in village

yes

2

0

## KisanSewa Kendra

no

0

0

KrishiMandi

no

0

0

Fare Price Shop

no

0

0

Milk Cooperative/Collection Centre

no

0

0

Railway Station

no

1

5.4

Bus Stop

no

1

2.2

Veterinary Care Centre

no

0

0

Sports Facility/Grounds

yes

1

0

Number of common sanitation complexes

yes

1

0

### 3. VILLAGE CONNECTIVITY (ROADS)

Distance of the Village from the nearest Highway/Major Dist. Road (in km)

2.2

Is the village connected to the above by a pacca road?

yes

If yes, details of the Approach Road/Connecting Road

i) Length of the Road (in km)

.2

ii) Year of construction

0

iii) Scheme under which constructed

Not Disclosed

iv) Present Status (complete/incomplete)

Complete

Length of internal roads (inside village/hamlets)

0

0

0

What is the mode of transport available?

Array

Frequency of the available mode of transport

Array

#### 4. LAND, FOREST & HORTICULTURAL PROFILE:

Type of Forest

Protected

Community Forest (Acre)

0

Government Forest (Acre)

0

Main Forest Trees and Shrub Species

Not Applicable

Energy Plantation

No

Species

Not Applicable

Area(Acre)

0

Species

Not Applicable

Area(Acre)

0

Species

Not Applicable

Area(Acre)

0

## 5. COMMON VILLAGE ELECTRICITY REQUIREMENTS

S.No.

Community Place

Appliances

Quantity

Duration/day

(in hours)

1

Panchyat Office

CFL/LED-Bulb/ Tube Light(20W)

0

0

2

Panchyat Office

Fan (70W)

0

0

3

Panchyat Office

Desert Cooler (150W)

0

0

4

Panchyat Office

TV (150 W)

0

0



5

Panchyat Office

Refrigerator (220W)

0

0

6

Panchyat Office

Music System (100W)

0

0

7

Panchyat Office

Electric Motor Pump (750W)

0

0

8

Panchyat Office

Heater (1000W)

0

0

9

Panchyat Office

Electric Iron (1000W)

0

0

10

Panchyat Office

Air Conditioner

0

0

1

Dispensary

CFL/LED-Bulb/ Tube Light(20W)

8

6

2

Dispensary

Fan (70W)

9

9

3

Dispensary

Desert Cooler (150W)

1

6

4

Dispensary

TV (150 W)

0

0

5

Dispensary

Refrigerator (220W)

0

0

6

Dispensary

Music System (100W)

0

0

7

Dispensary

Electric Motor Pump (750W)

0

0

8

Dispensary

Heater (1000W)

0

0

9

Dispensary

Electric Iron (1000W)

0

0

10

Dispensary

Air Conditioner

1

8

1  
Community Halls  
CFL/LED-Bulb/ Tube Light(20W)  
0  
0

2  
Community Halls  
Fan (70W)  
0  
0

3  
Community Halls  
Desert Cooler (150W)  
0  
0

4  
Community Halls  
TV (150 W)  
0  
0

5  
Community Halls  
Refrigerator (220W)  
0  
0

6  
Community Halls  
Music System (100W)  
0  
0

7  
Community Halls  
Electric Motor Pump (750W)  
0  
0

8  
Community Halls  
Heater (1000W)  
0  
0

9

Community Halls

Electric Iron (1000W)

0

0

10

Community Halls

Air Conditioner

0

0

1

Street Lighting

CFL/LED-Bulb/ Tube Light(20W)

600

7

2

Street Lighting

Fan (70W)

0

0

3

Street Lighting

Desert Cooler (150W)

0

0

4

Street Lighting

TV (150 W)

0

0

5

Street Lighting

Refrigerator (220W)

0

0

6

Street Lighting

Music System (100W)

0

0

7

Street Lighting

Electric Motor Pump (750W)

0

0

8

Street Lighting

Heater (1000W)

0

0

9

Street Lighting

Electric Iron (1000W)

0

0

10

Street Lighting

Air Conditioner

0

0

1

Dharamashala

CFL/LED-Bulb/ Tube Light(20W)

0

0

2

Dharamashala

Fan (70W)

0

0

3

Dharamashala

Desert Cooler (150W)

0

0

4

Dharamashala

TV (150 W)

0

0

5

Dharamashala

Refrigerator (220W)

0

0

6

Dharamashala

Music System (100W)

0

0

7

Dharamashala

Electric Motor Pump (750W)

0

0

8

Dharamashala

Heater (1000W)

0

0

9

Dharamashala

Electric Iron (1000W)

0

0

10

Dharamashala

Air Conditioner

0

0

1

Social Organisations

CFL/LED-Bulb/ Tube Light(20W)

0

0

2

Social Organisations

Fan (70W)

0

0

3

Social Organisations  
Desert Cooler (150W)

0

0

4

Social Organisations  
TV (150 W)

0

0

5

Social Organisations  
Refrigerator (220W)

0

0

6

Social Organisations  
Music System (100W)

0

0

7

Social Organisations  
Electric Motor Pump (750W)

0

0

8

Social Organisations  
Heater (1000W)

0

0

9

Social Organisations  
Electric Iron (1000W)

0

0

10

Social Organisations  
Air Conditioner

0

0

1

Training cum Production Centres  
CFL/LED-Bulb/ Tube Light(20W)

0

0

2

Training cum Production Centres  
Fan (70W)

0

0

3

Training cum Production Centres  
Desert Cooler (150W)

0

0

4

Training cum Production Centres  
TV (150 W)

0

0

5

Training cum Production Centres  
Refrigerator (220W)

0

0

6

Training cum Production Centres  
Music System (100W)

0

0

7

Training cum Production Centres  
Electric Motor Pump (750W)

0

0

8

Training cum Production Centres  
Heater (1000W)

0

0



9

Training cum Production Centres

Electric Iron (1000W)

0

0

10

Training cum Production Centres

Air Conditioner

0

00

1

Others

CFL/LED-Bulb/ Tube Light(20W)

0

0

2

Others

Fan (70W)

0

0

3

Others

Desert Cooler (150W)

0

0

4

Others

TV (150 W)

0

0

5

Others

Refrigerator (220W)

0

0

6

Others

Music System (100W)

0

0

7

Others

Electric Motor Pump (750W)

0

0

8

Others

Heater (1000W)

0

0

9

Others

Electric Iron (1000W)

0

0

10

Others

Air Conditioner

0

0

## OTHER INFORMATION

Comments, If any:

The Concerned officer did not provide complete information

Surveyor (Name)

Respondent (Name)

Date of Survey

Vandita and Gurjeet

Chandravati Shukla

2019-03-23

[Back to List Page](#)

Copyright @ Unnat Bharat Abhiyan 2021



# उन्नत भारत अभियान Unnat Bharat Abhiyan



## VILLAGE SURVEY DETAILS PAGE

### 1. BASIC INFORMATION:

Name of The Village

Maloya

Gram Panchayat

Under MC

Number of Wards

7

Number of Hamlets

1000

Block

Not Applicable

District

Chandigarh

State

CHANDIGARH

Lok Sabha/Constituency

Chandigarh

Distance from District HQ

7

Area of village (Acres)

166

Arable land agriculture Area(Acres)

0

Forest Area (Acre)

0

Housing/Abadi Area(Acres)

0

Area Under Water bodies(Acres)

1

Common Lands Area(Acres)

0

Average per capita Land holding (Acre)

0

Waste land(Acres)

0

Water Table(Feet)

175

## 2. VILLAGE INFRASTRUCTURE AND BASIC AMENITIES:

Village Infrastructure / Basics Amenities / Services

Located in Village

(Yes/No)

Nos.

Distance KM, If located outside

Primary Schools(Govt.)

yes

1

0

Primary Schools(Private)

yes

2

0

Middle Schools(Govt)

no

0

2

Middle Schools(Private)

no

0

1.5

Secondary Schools(Private)

yes

1

0

Secondary Schools(Govt.)

no

0

2

ITI Diploma Institutes(Govt)

no

0

5

ITI Diploma Institutes(Private)

no

0

6

Colleges(Govt.)

no

0

4

Collages(Private)

no

0

3.5

Banks/ ATM

yes

3

0

Primary Health Centres

yes

1

0

## Civil Hospital

no

0

6

## SHG's

yes

12

0

## NGOs

yes

5

0

## Post Office

yes

1

0

## Gas agencies

no

0

3

## Training Centres and specify which

yes

2

0

## Electricity Office

no

0

4

## Anganwadi Kendra

yes

2

0

## Petrol Pumps in village

no

0

2

## KisanSewa Kendra

no

0

4

KrishiMandi

no

0

3

Fare Price Shop

no

0

2

Milk Cooperative/Collection Centre

yes

2

0

Railway Station

no

0

6

Bus Stop

yes

1

0

Veterinary Care Centre

yes

1

3

Sports Facility/Grounds

yes

1

0

Number of common sanitation complexes

yes

5

0

### 3. VILLAGE CONNECTIVITY (ROADS)

Distance of the Village from the nearest Highway/Major Dist. Road (in km)



3

Is the village connected to the above by a pacca road?

yes

If yes, details of the Approach Road/Connecting Road

i) Length of the Road (in km)

0

ii) Year of construction

0

iii) Scheme under which constructed

Not Revealed

iv) Present Status (complete/incomplete)

Complete

Length of internal roads (inside village/hamlets)

0

0

0

What is the mode of transport available?

Array

Frequency of the available mode of transport

Array

#### 4. LAND, FOREST & HORTICULTURAL PROFILE:

Type of Forest

Open

Community Forest (Acre)

0

Government Forest (Acre)

0

Main Forest Trees and Shrub Species

Not Applicable

Energy Plantation

No

Species

Not Applicable

Area(Acre)

0

Species

Not Applicable

Area(Acre)

0

Species

Not Applicable

Area(Acre)

0

## 5. COMMON VILLAGE ELECTRICITY REQUIREMENTS

S.No.

Community Place

Appliances

Quantity

Duration/day

(in hours)

1

Panchyat Office

CFL/LED-Bulb/ Tube Light(20W)

0

0

2

Panchyat Office

Fan (70W)

0

0

3

Panchyat Office

Desert Cooler (150W)

0

0

4

Panchyat Office

TV (150 W)

0

0

5

Panchyat Office

Refrigerator (220W)

0

0

6

Panchyat Office

Music System (100W)

0

0

7

Panchyat Office

Electric Motor Pump (750W)

0

0

8

Panchyat Office

Heater (1000W)

0

0

9

Panchyat Office

Electric Iron (1000W)

0

0

10

Panchyat Office

Air Conditioner

0

0

1

Dispensary

CFL/LED-Bulb/ Tube Light(20W)

7

6

2

Dispensary

Fan (70W)

5

9

3

Dispensary

Desert Cooler (150W)

2

6

4

Dispensary

TV (150 W)

1

2

5

Dispensary

Refrigerator (220W)

1

24

6

Dispensary

Music System (100W)

0

0

7

Dispensary

Electric Motor Pump (750W)

0

0

8

Dispensary

Heater (1000W)

1

6

9

Dispensary

Electric Iron (1000W)

0

0

10

Dispensary

Air Conditioner

0

0

1  
Community Halls  
CFL/LED-Bulb/ Tube Light(20W)

5  
5

2  
Community Halls  
Fan (70W)

3  
9

3  
Community Halls  
Desert Cooler (150W)

0  
0

4  
Community Halls  
TV (150 W)

1  
2

5  
Community Halls  
Refrigerator (220W)

0  
0

6  
Community Halls  
Music System (100W)

0  
0

7  
Community Halls  
Electric Motor Pump (750W)

0  
0

8  
Community Halls  
Heater (1000W)

0  
0

9

Community Halls

Electric Iron (1000W)

0

0

10

Community Halls

Air Conditioner

0

0

1

Street Lighting

CFL/LED-Bulb/ Tube Light(20W)

200

7

2

Street Lighting

Fan (70W)

0

0

3

Street Lighting

Desert Cooler (150W)

0

0

4

Street Lighting

TV (150 W)

0

0

5

Street Lighting

Refrigerator (220W)

0

0

6

Street Lighting

Music System (100W)

0

0

7

Street Lighting

Electric Motor Pump (750W)

0

0

8

Street Lighting

Heater (1000W)

0

0

9

Street Lighting

Electric Iron (1000W)

0

0

10

Street Lighting

Air Conditioner

0

0

1

Dharamashala

CFL/LED-Bulb/ Tube Light(20W)

4

7

2

Dharamashala

Fan (70W)

4

12

3

Dharamashala

Desert Cooler (150W)

1

4

4

Dharamashala

TV (150 W)

0

0

5

Dharamashala

Refrigerator (220W)

0

0

6

Dharamashala

Music System (100W)

0

0

7

Dharamashala

Electric Motor Pump (750W)

0

0

8

Dharamashala

Heater (1000W)

0

0

9

Dharamashala

Electric Iron (1000W)

0

0

10

Dharamashala

Air Conditioner

0

0

1

Social Organisations

CFL/LED-Bulb/ Tube Light(20W)

2

7

2

Social Organisations

Fan (70W)

2

8



3

Social Organisations  
Desert Cooler (150W)

0  
0

4

Social Organisations  
TV (150 W)

0  
0

5

Social Organisations  
Refrigerator (220W)

0  
0

6

Social Organisations  
Music System (100W)

0  
0

7

Social Organisations  
Electric Motor Pump (750W)

0  
0

8

Social Organisations  
Heater (1000W)

0  
0

9

Social Organisations  
Electric Iron (1000W)

0  
0

10

Social Organisations  
Air Conditioner

0  
0

1

Training cum Production Centres  
CFL/LED-Bulb/ Tube Light(20W)

1

7

2

Training cum Production Centres  
Fan (70W)

1

7

3

Training cum Production Centres  
Desert Cooler (150W)

0

0

4

Training cum Production Centres  
TV (150 W)

0

0

5

Training cum Production Centres  
Refrigerator (220W)

0

0

6

Training cum Production Centres  
Music System (100W)

0

0

7

Training cum Production Centres  
Electric Motor Pump (750W)

0

0

8

Training cum Production Centres  
Heater (1000W)

0

0

9

Training cum Production Centres

Electric Iron (1000W)

0

0

10

Training cum Production Centres

Air Conditioner

0

0

1

Others

CFL/LED-Bulb/ Tube Light(20W)

0

0

2

Others

Fan (70W)

0

0

3

Others

Desert Cooler (150W)

0

0

4

Others

TV (150 W)

0

0

5

Others

Refrigerator (220W)

0

0

6

Others

Music System (100W)

0

0

7

Others

Electric Motor Pump (750W)

0

0

8

Others

Heater (1000W)

0

0

9

Others

Electric Iron (1000W)

0

0

10

Others

Air Conditioner

0

0

## OTHER INFORMATION

Comments, If any:

open Drainage Nala Near Village and Lack of Hospital

Surveyor (Name)

Respondent (Name)

Date of Survey

Amardeep and Ketaki

Mr Rajesh Kalia

2019-04-03

[Back to List Page](#)

Copyright @ Unnat Bharat Abhiyan 2021



# उन्नत भारत अभियान Unnat Bharat Abhiyan



## शिक्षित भारत - स्वस्थ - स्वच्छ भारत - स्वावलम्बी भारत - संपन्न भारत Invitation to Participate/contribute in National/Rural Development

सभी को मिलाकर गांवों के विकास लिए  
Convergence of Knowledge/Expreience/Resources for Rural Development

**Unnat Bharat Abhiyan (UBA)**, a flagship programme of **Ministry of Human Resource Development (MHRD)**, **Govt. of India**, is an opportunity to enable faculty and students of higher educational institutions to work with the people of rural India in identifying development challenges and evolving appropriate solutions for accelerating sustainable growth of village.

**MCM DAV College for Women, Sector 36-A, Chandigarh** is participating in the **Unnat Bharat Abhiyan** and adopted following villages for their development in collaboration with district administration.

### VILLAGES

**KAJHERI**

**MALOYA**

**BUTERLA**

**BADHERI**

**ATTAWA**

Those who would like to participate/contribute for national/rural development in these villages can write to the institute UBA coordinator given below:

**Contact details of College coordinators of UBA**

**Dr. Gunjan and Dr. Namita Bhandari**

gunjan@mcmdavcw-chd.edu

namita.bhandari@mcmdavcw-chd.edu

National Coordinating Institute  
Indian Institute of Technology, Delhi  
National Coordinator: Prof V K Vijay  
unnatbharatabhiyaniitd@gmail.com